


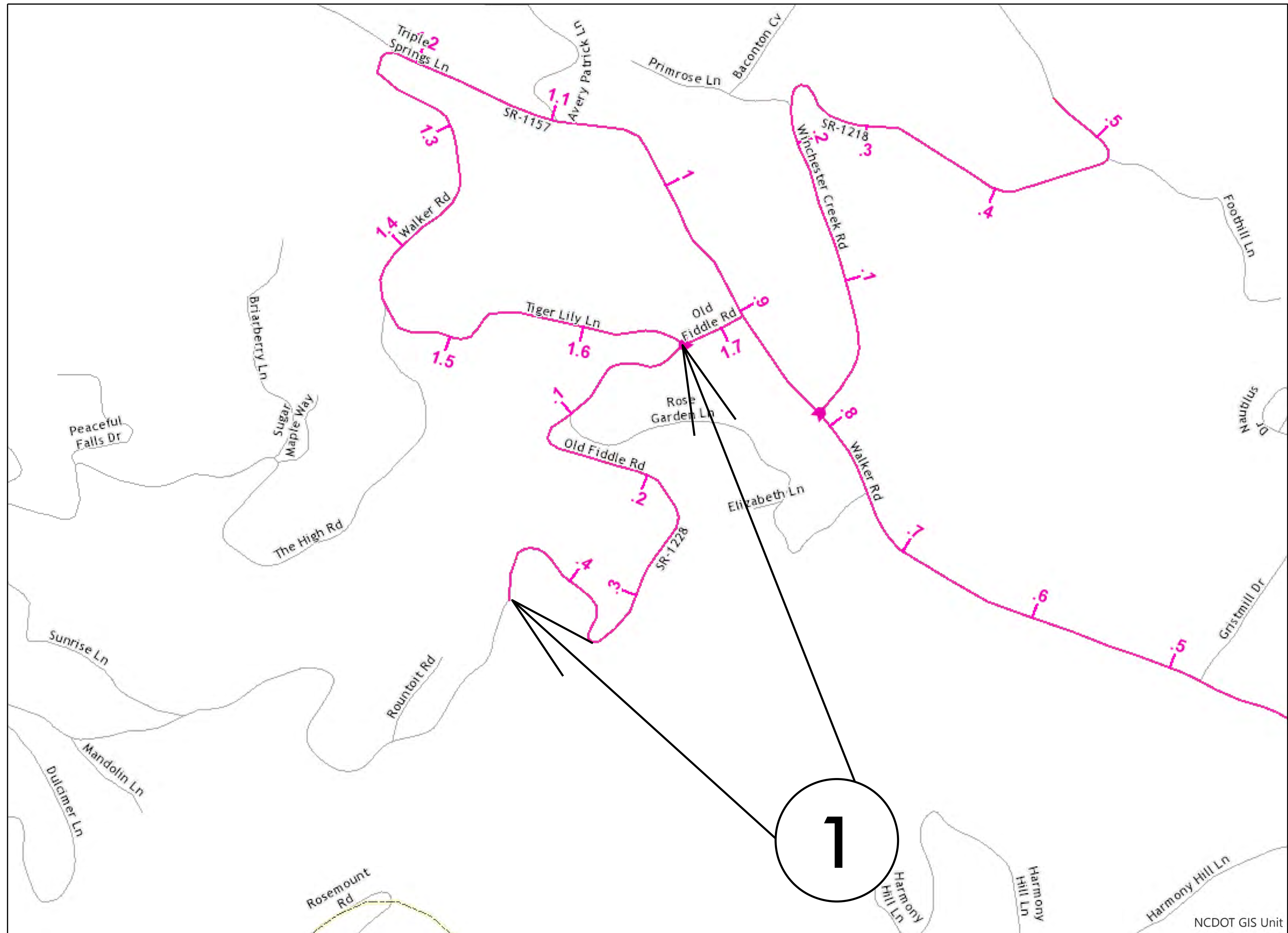
**This electronic collection of documents is provided
for the convenience of the user
and is Not a Certified Document –**

**The documents contained herein were originally issued
and sealed by the individuals whose names and license
numbers appear on each page, on the dates appearing
with their signature on that page.**

**This file or an individual page
shall not be considered a certified document.**

STATE	STATE PROJECT REFERENCE NO.	SHEET NO.	TOTAL SHEETS
N.C.	2023CPT.14.04.20442	1	30
STATE PROJ. NO.	F. A. PROJ. NO.	DESCRIPTION	

HAYWOOD COUNTY



MAP 1



BEG


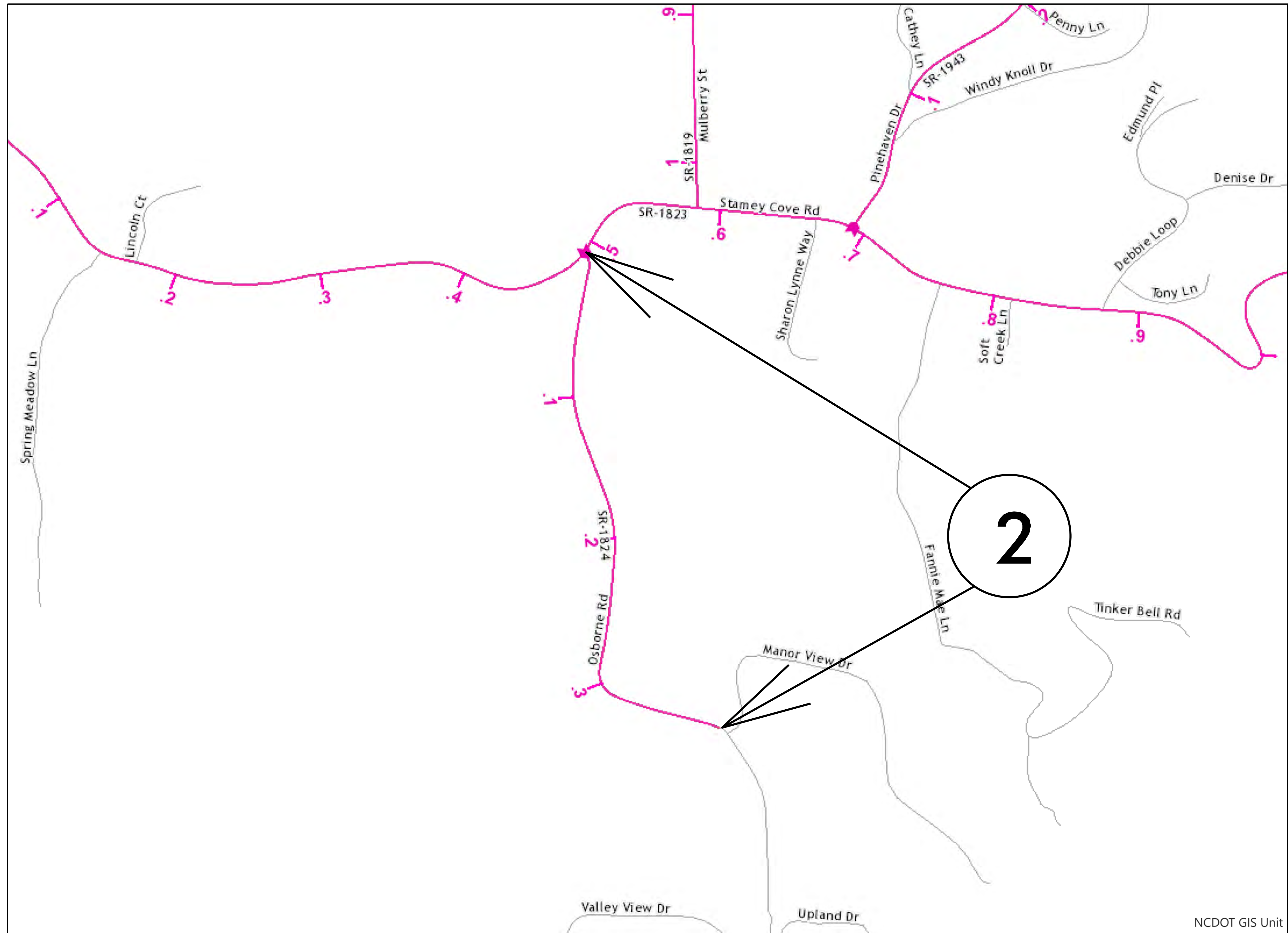


END

CONTRACT: DN01004

STATE	STATE PROJECT REFERENCE NO.	SHEET NO.	TOTAL SHEETS
N.C.	2023CPT.14.04.20442	2	
STATE PROJ. NO.	F. A. PROJ. NO.	DESCRIPTION	

HAYWOOD COUNTY



MAP 2



BEG

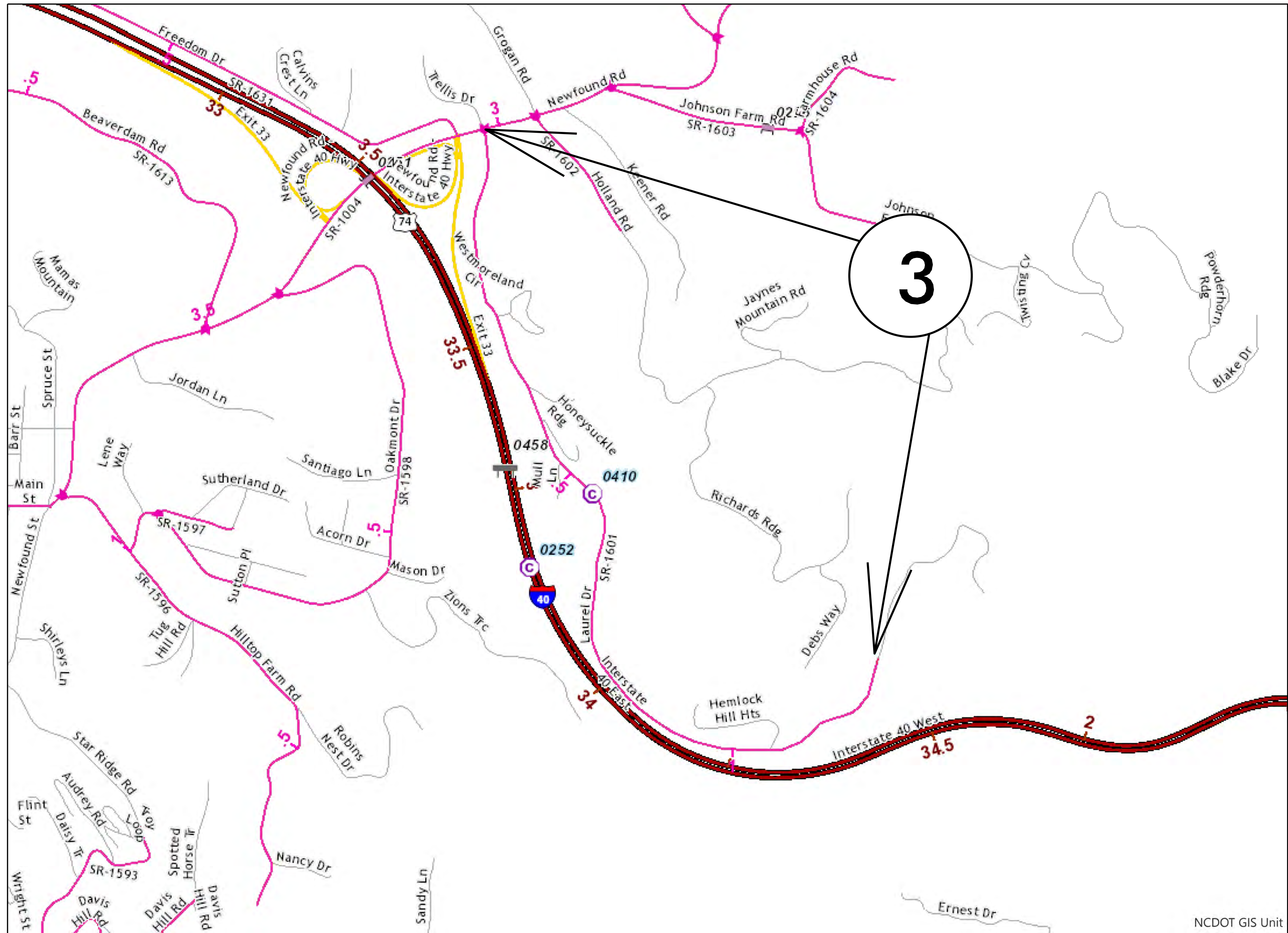


END

CONTRACT: DN01004

HAYWOOD COUNTY

STATE	STATE PROJECT REFERENCE NO.	SHEET NO.	TOTAL SHEETS
N.C.	2023CPT.14.04.20442	3	
STATE PROJ. NO.	F. A. PROJ. NO.	DESCRIPTION	



MAP 3



BEG

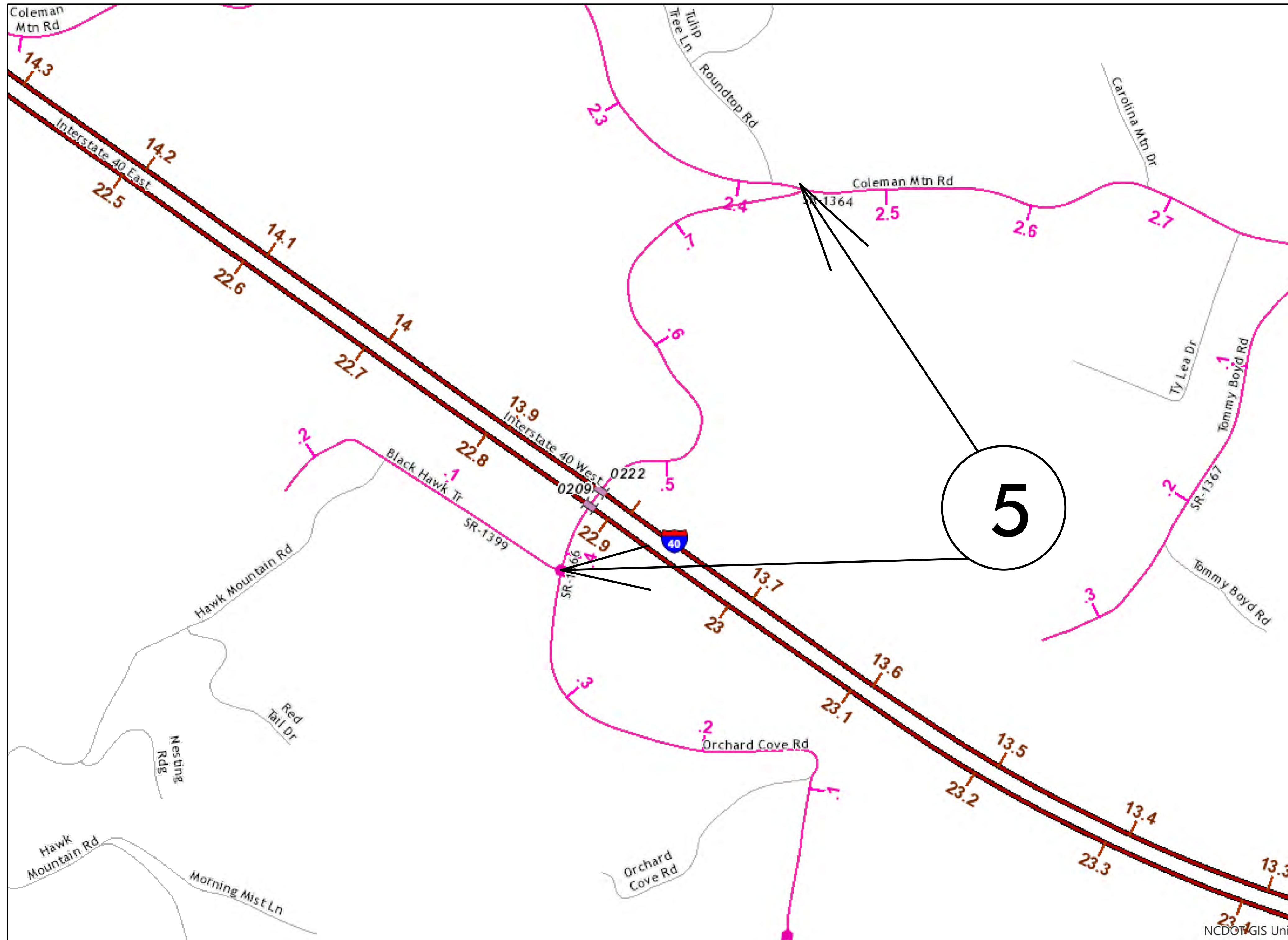


END


CONTRACT: DN01004

STATE	STATE PROJECT REFERENCE NO.	SHEET NO.	TOTAL SHEETS
N.C.	2023CPT.14.04.20442	5	
STATE PROJ. NO.	F. A. PROJ. NO.	DESCRIPTION	

HAYWOOD COUNTY



MAP 5



BEG



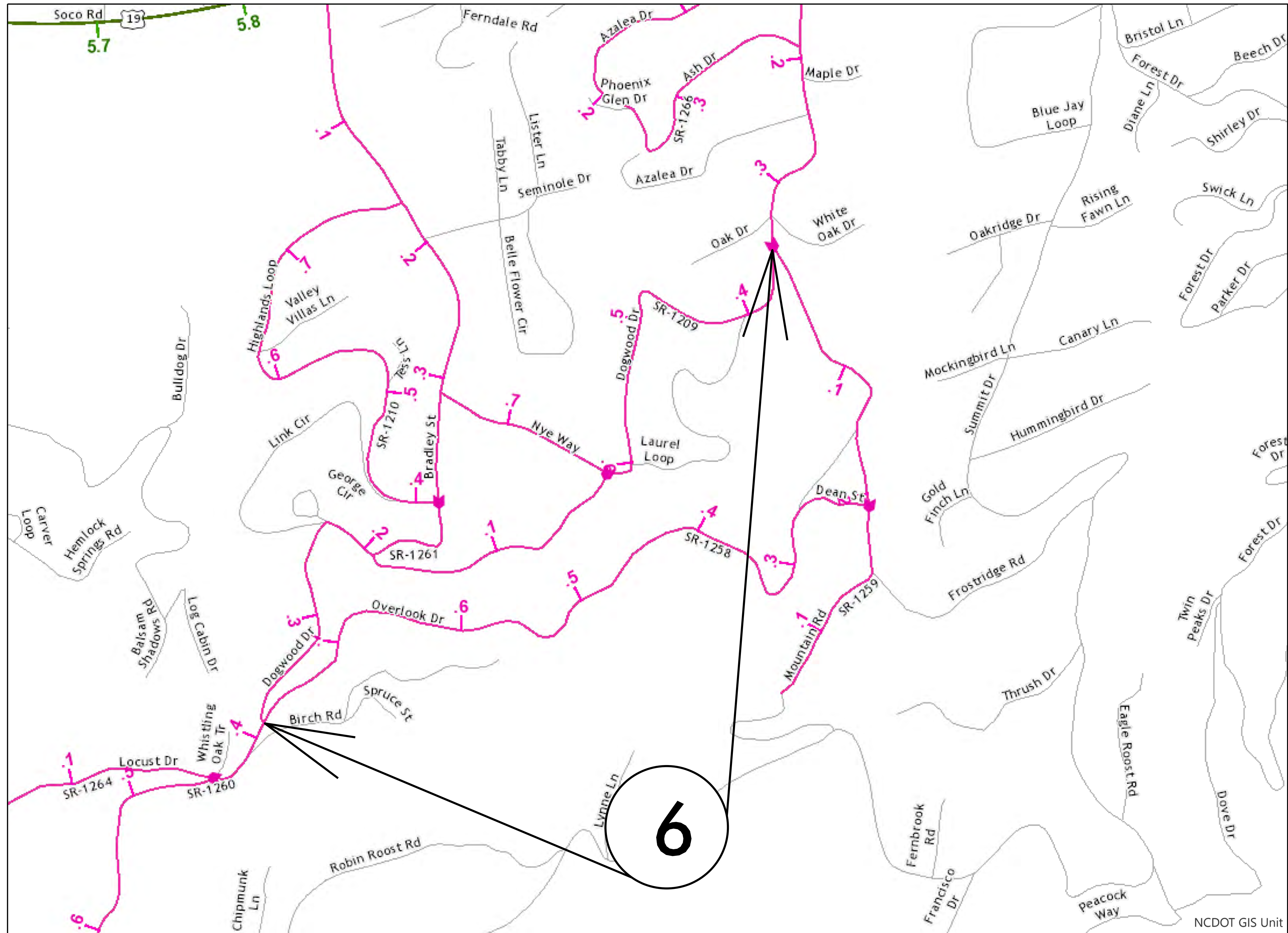
END

CONTRACT: DN01004

09/08/09

HAYWOOD COUNTY

STATE	STATE PROJECT REFERENCE NO.	SHEET NO.	TOTAL SHEETS
N.C.	2023CPT.14.04.20442	6	
STATE PROJ. NO.	F. A. PROJ. NO.	DESCRIPTION	



MAP 6



BEG


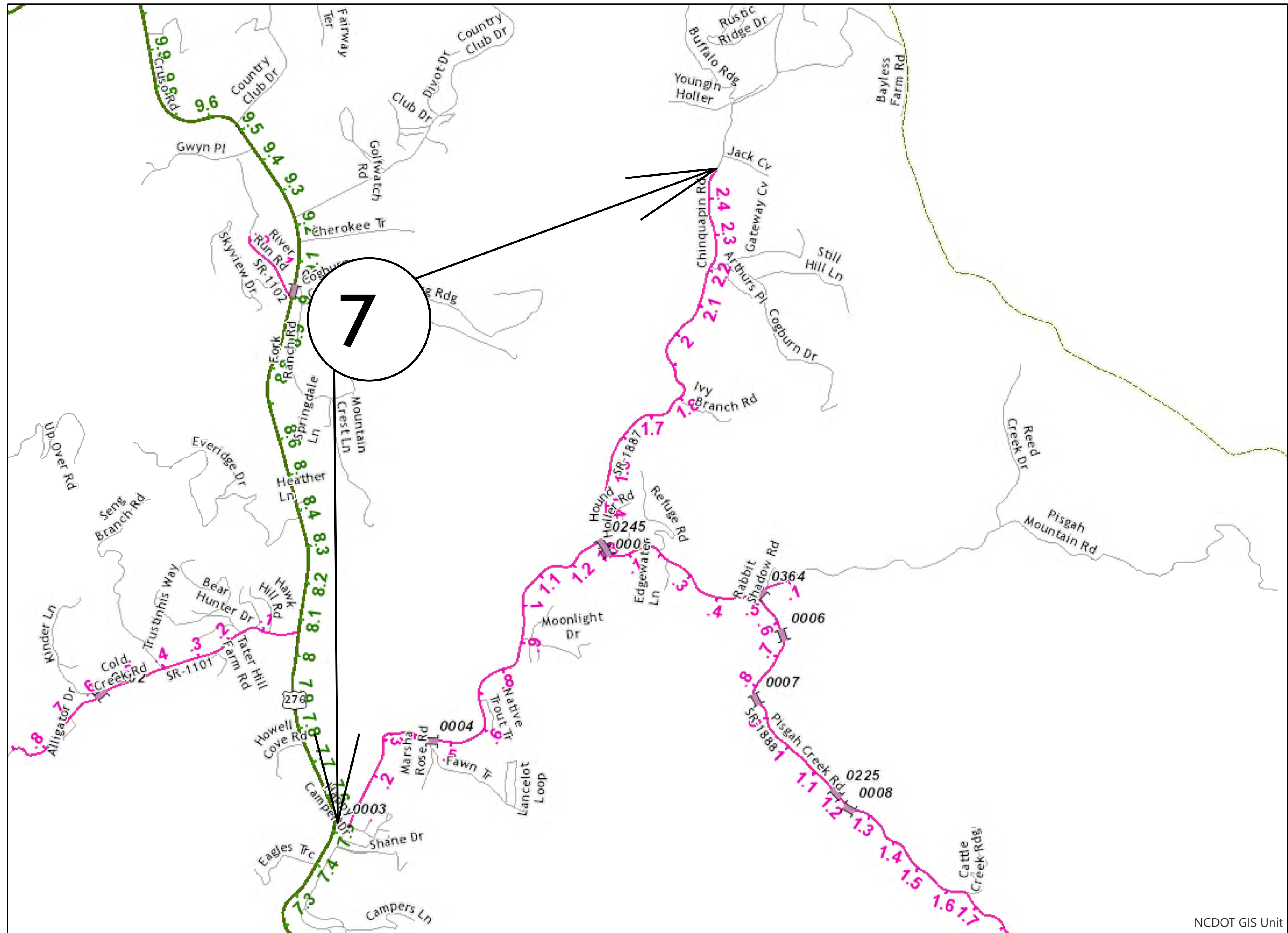


END

CONTRACT: DN01004

STATE	STATE PROJECT REFERENCE NO.	SHEET NO.	TOTAL SHEETS
N.C.	2023CPT.14.04.20442	7	
STATE PROJ. NO.	F. A. PROJ. NO.	DESCRIPTION	

HAYWOOD COUNTY



MAP 7



BEG

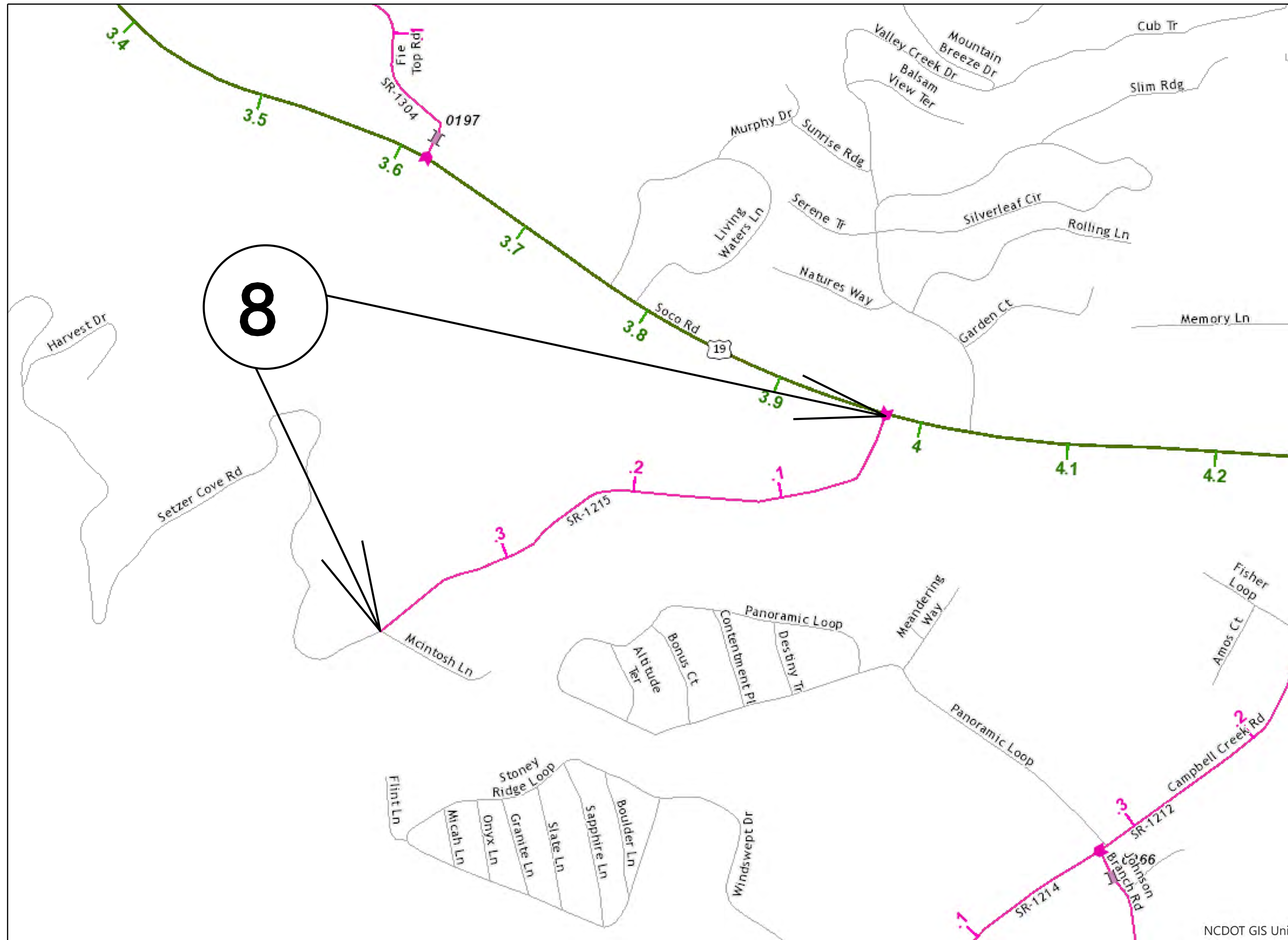


END


CONTRACT: DN01004

STATE	STATE PROJECT REFERENCE NO.	SHEET NO.	TOTAL SHEETS
N.C.	2023CPT.14.04.20442	8	
STATE PROJ. NO.	F. A. PROJ. NO.	DESCRIPTION	


HAYWOOD COUNTY



MAP 8



BEG



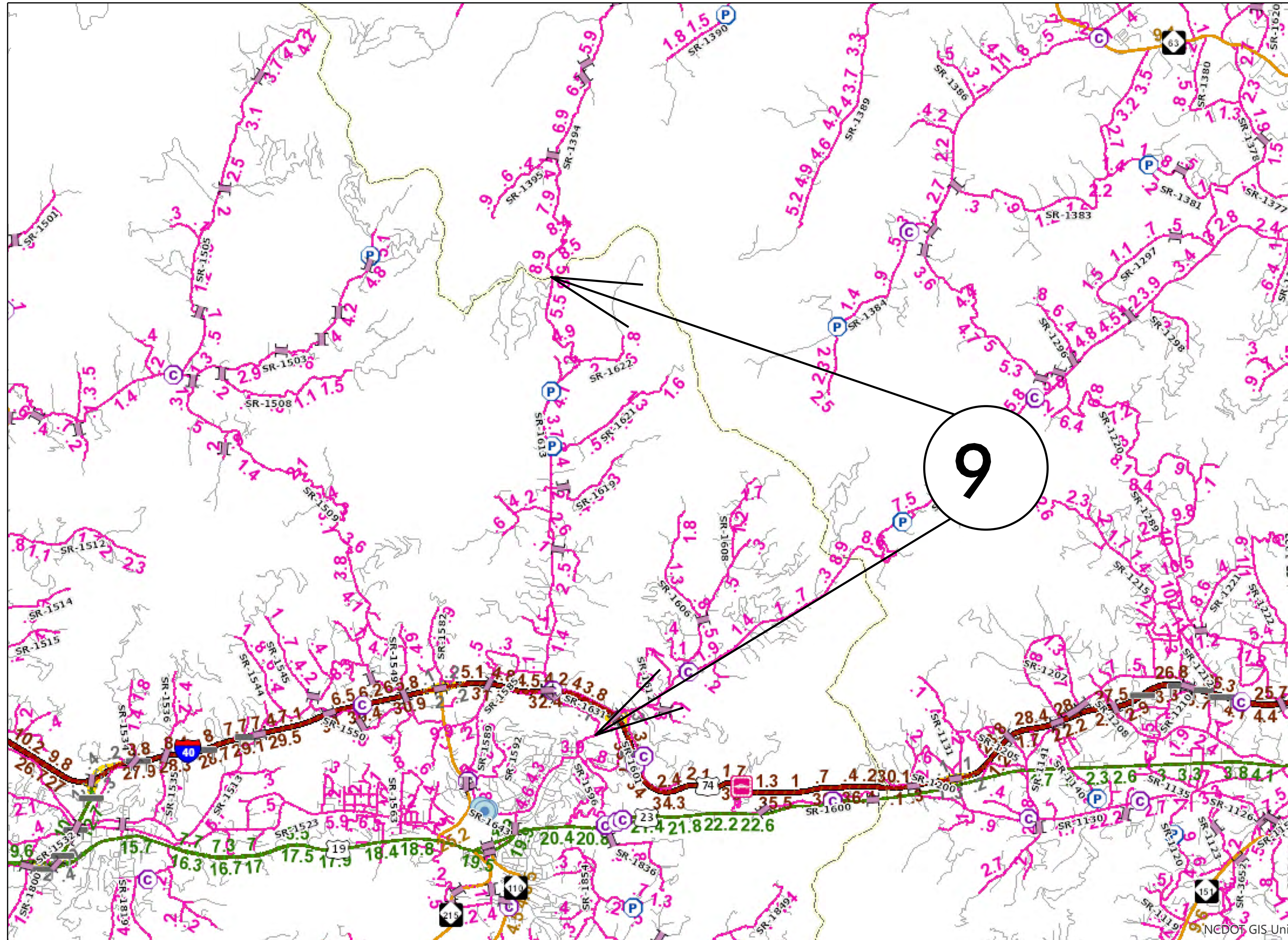
END

CONTRACT: DN01004

NCDOT GIS Unit

STATE	STATE PROJECT REFERENCE NO.	SHEET NO.	TOTAL SHEETS
N.C.	2023CPT.14.04.20442	9	
STATE PROJ. NO.	F. A. PROJ. NO.	DESCRIPTION	

HAYWOOD COUNTY



MAP 9



BEG




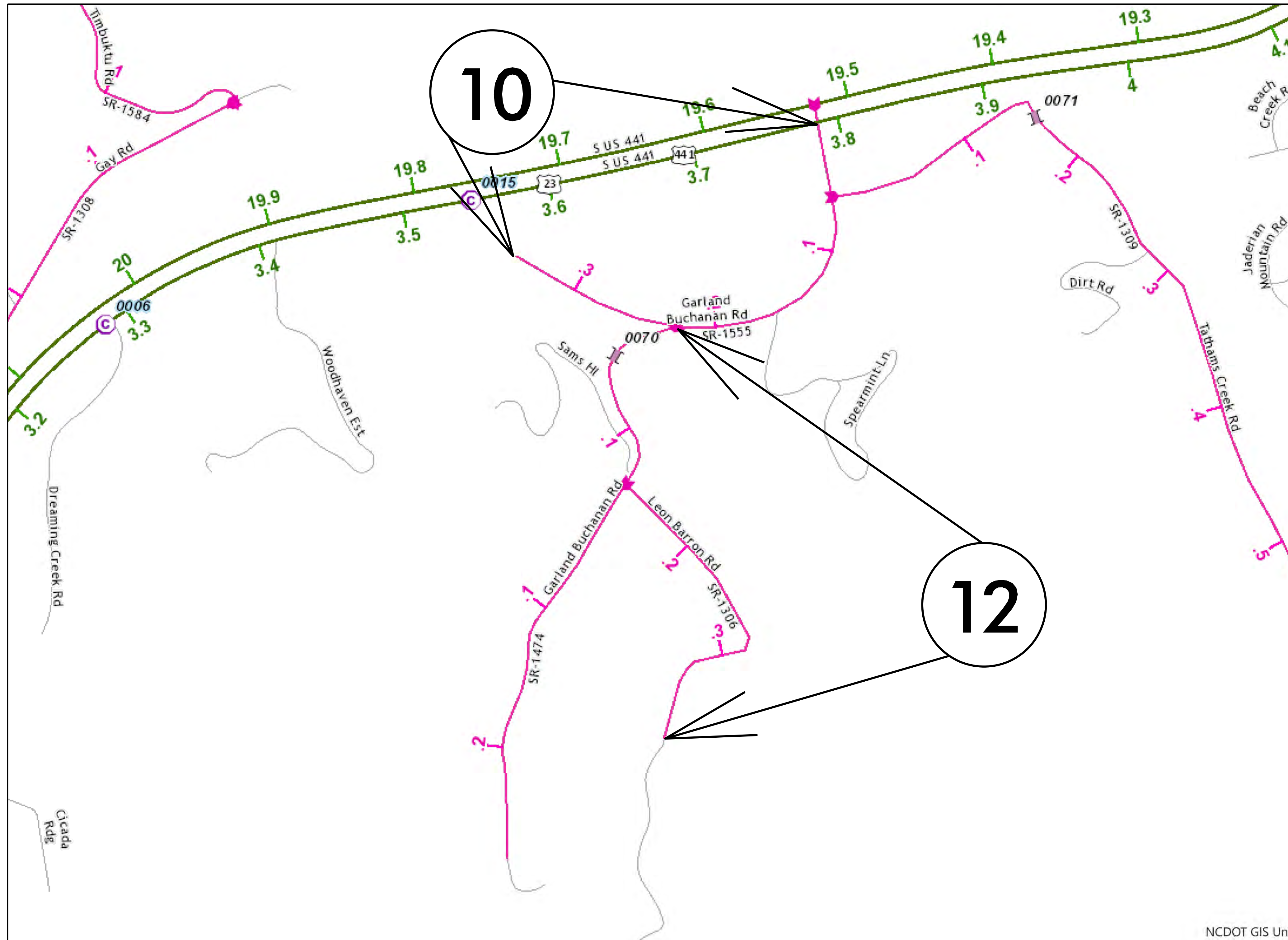
END

CONTRACT: DN01004

09/08/09

STATE	STATE PROJECT REFERENCE NO.	SHEET NO.	TOTAL SHEETS
N.C.	2023CPT.14.04.20502	110	
STATE PROJ. NO.	F. A. PROJ. NO.	DESCRIPTION	

JACKSON COUNTY



MAP 10



BEG



END

MAP 12



BEG



END

NCDOT GIS Unit


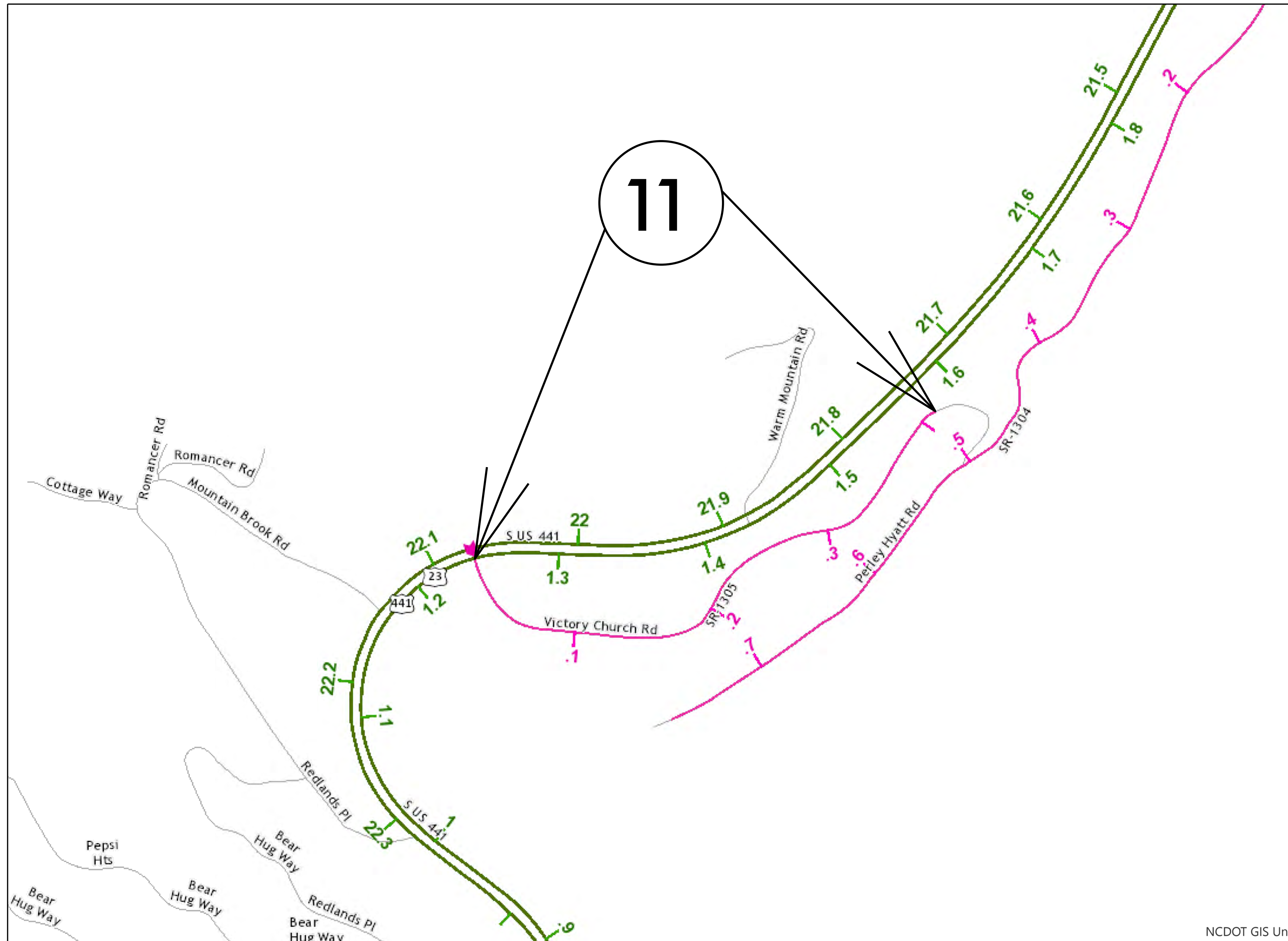
CONTRACT: DN01004

09/08/09

09/08/09

JACKSON COUNTY

STATE	STATE PROJECT REFERENCE NO.	SHEET NO.	TOTAL SHEETS
N.C.	2023CPT.14.04.20502	11	
STATE PROJ. NO.	F. A. PROJ. NO.	DESCRIPTION	



MAP 11



BEG



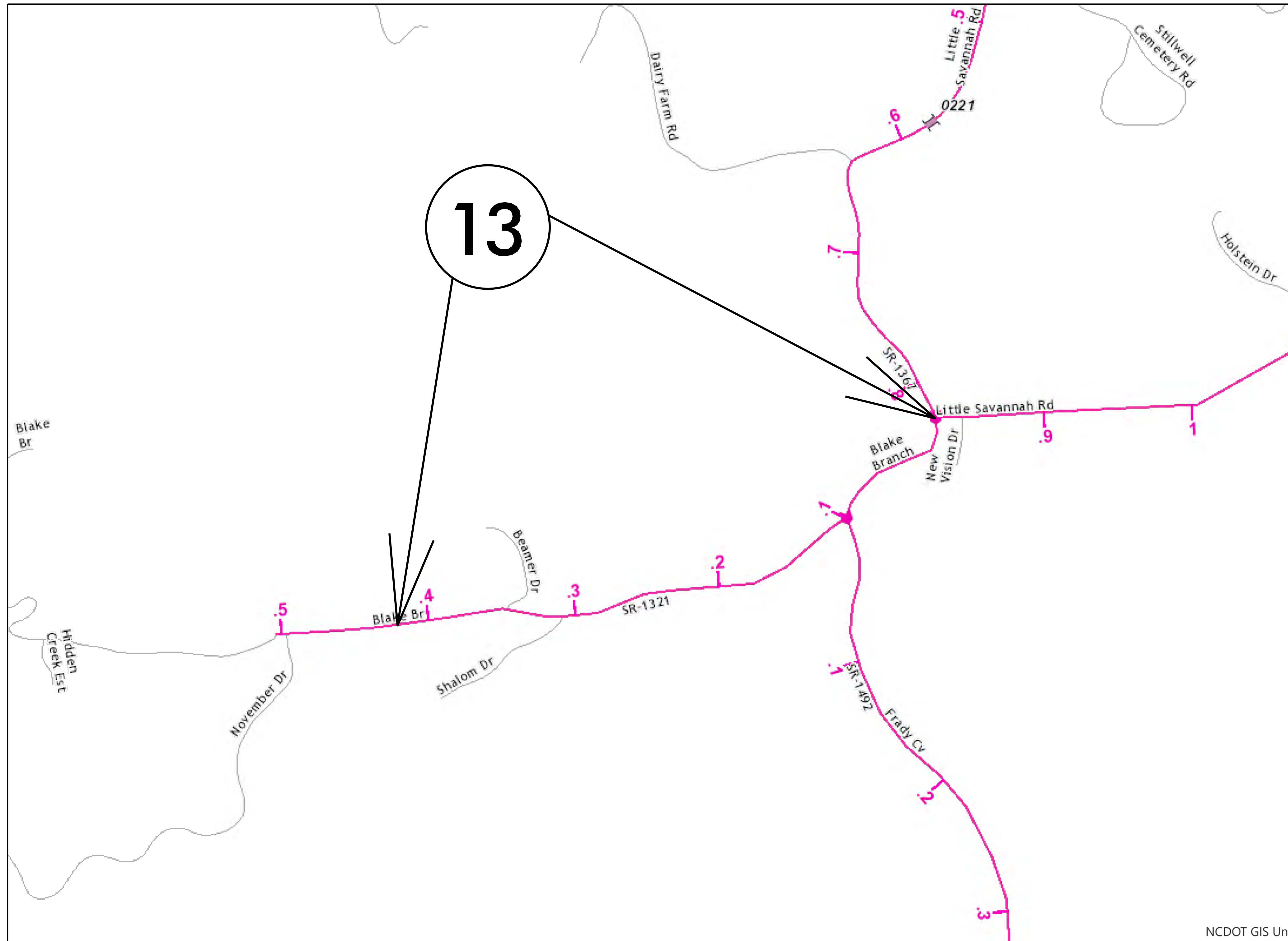
END

NCDOT GIS Unit

CONTRACT: DN01004

STATE	STATE PROJECT REFERENCE NO.	SHEET NO.	TOTAL SHEETS
N.C.	2023CPT.14.04.20502	12	
STATE PROJ. NO.	F. A. PROJ. NO.	DESCRIPTION	

JACKSON COUNTY



MAP 13



BEG



END

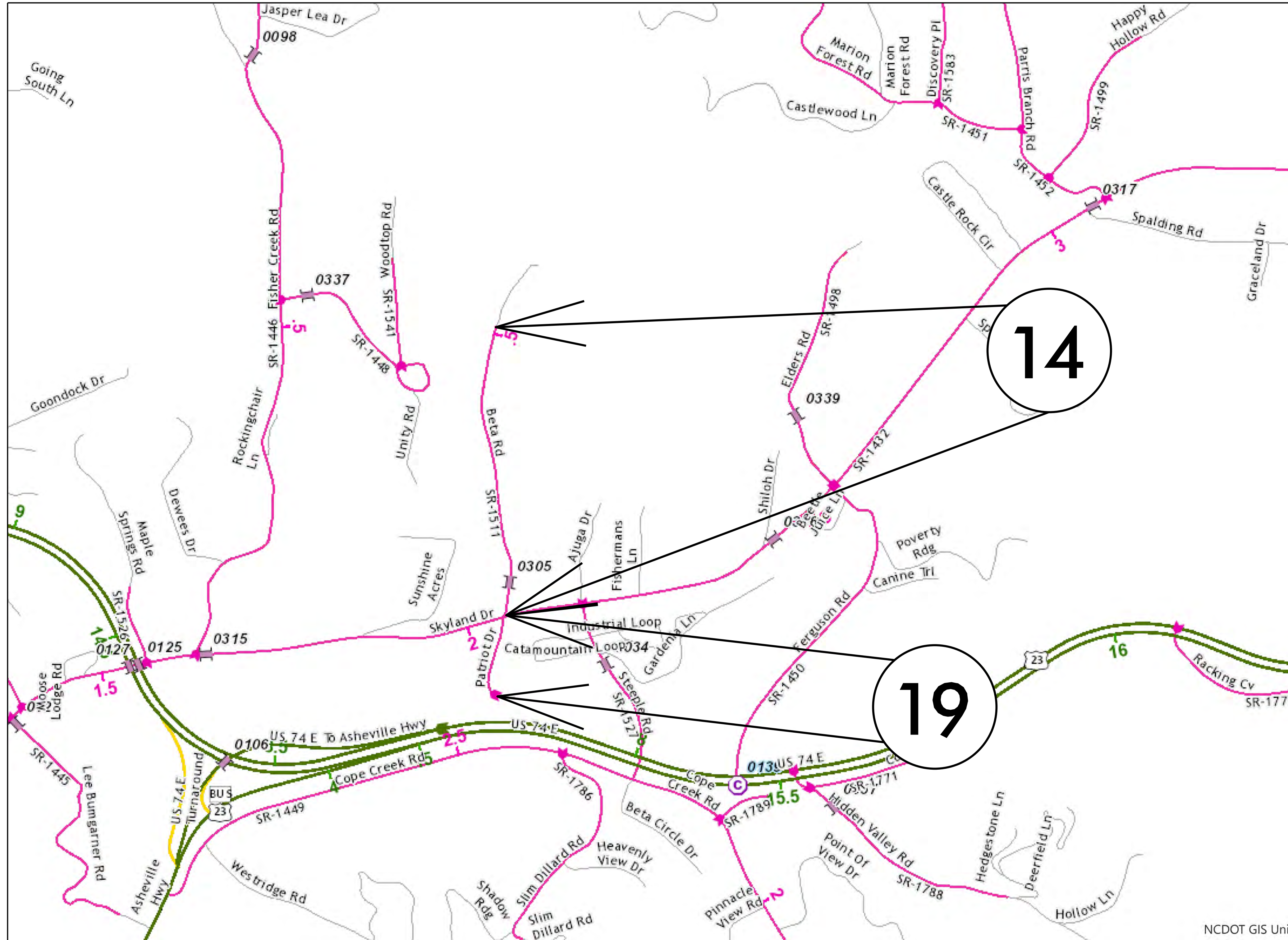
NCDOT GIS Unit

CONTRACT: DN01004


09/08/09

JACKSON COUNTY

STATE	STATE PROJECT REFERENCE NO.	SHEET NO.	TOTAL SHEETS
N.C.	2023CPT.14.04.20502	13	
STATE PROJ. NO.	F. A. PROJ. NO.	DESCRIPTION	



MAP 14



BEG

END

MAP 19



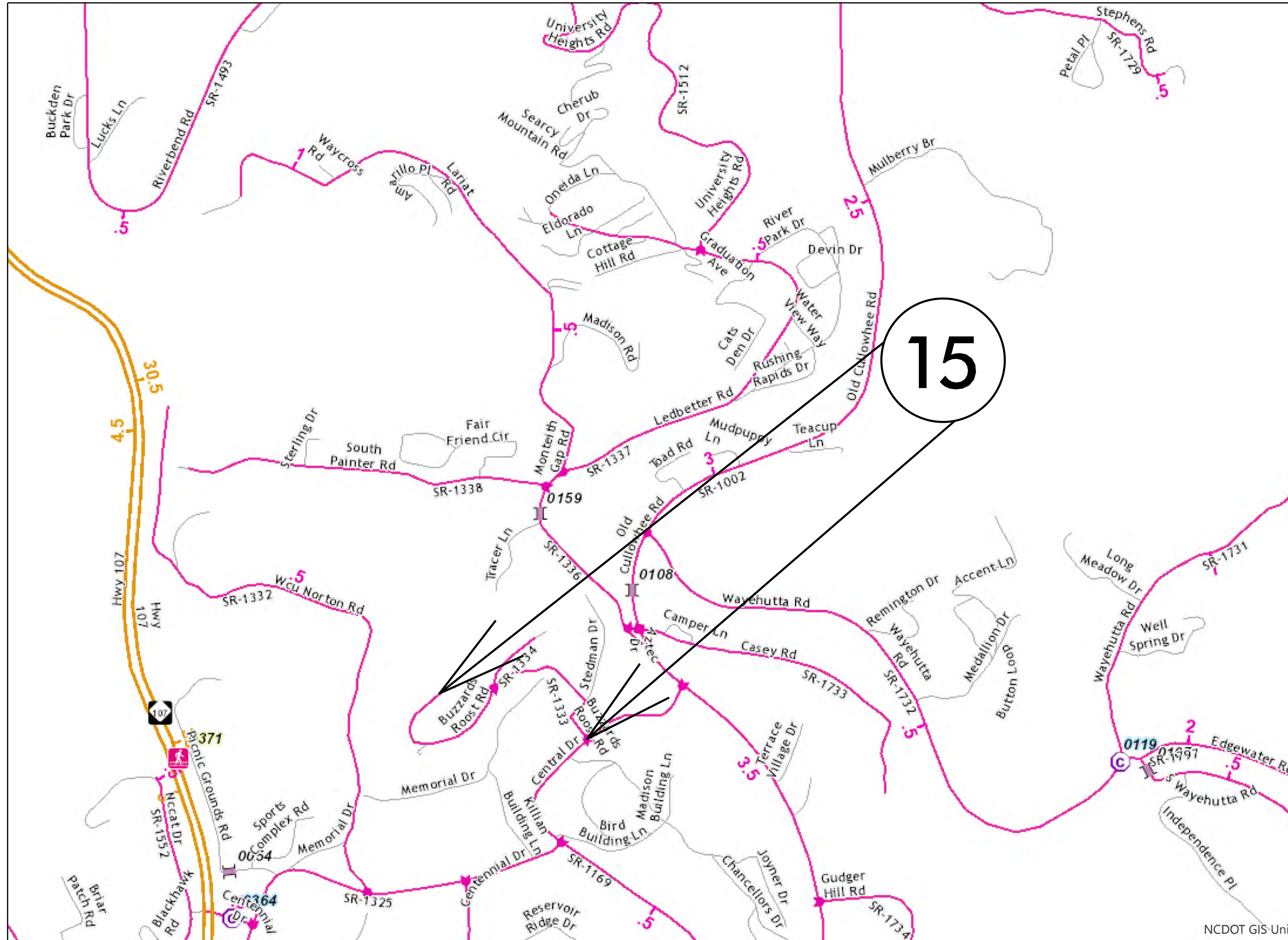
BEG

END

CONTRACT: DN01004

JACKSON COUNTY

STATE	STATE PROJECT REFERENCE NO.	SHEET NO.	TOTAL SHEETS
N.C.	2023CPT.14.04.20502	14	
STATE PROJ. NO.	F. A. PROJ. NO.	DESCRIPTION	



MAP 15



BEG

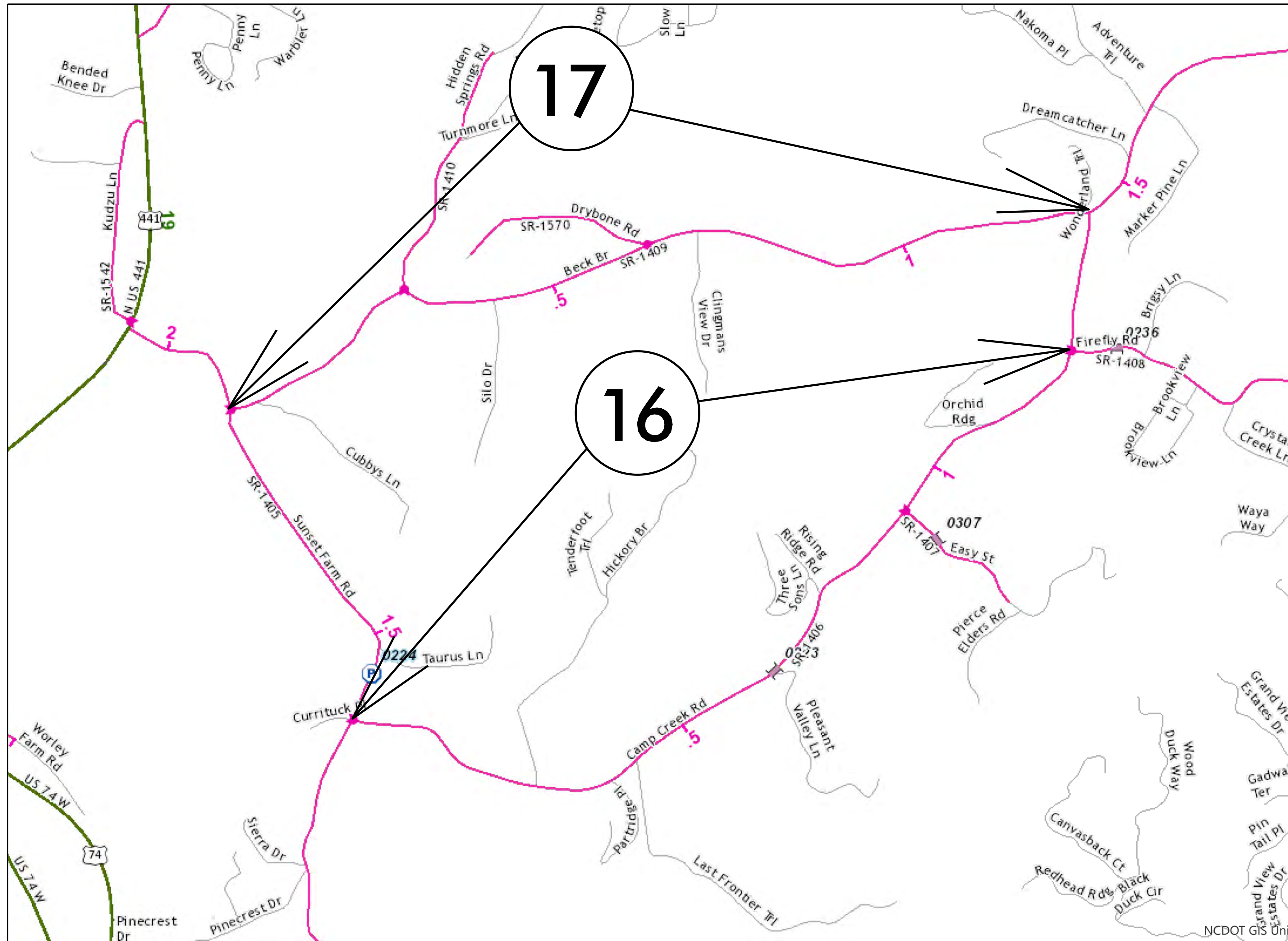


END

CONTRACT: DN01004

JACKSON COUNTY

STATE	STATE PROJECT REFERENCE NO.	SHEET NO.	TOTAL SHEETS
N.C.	2023CPT.14.04.20502	15	
STATE PROJ. NO.	F. A. PROJ. NO.	DESCRIPTION	



MAP 16



BEG




END

MAP 17



BEG

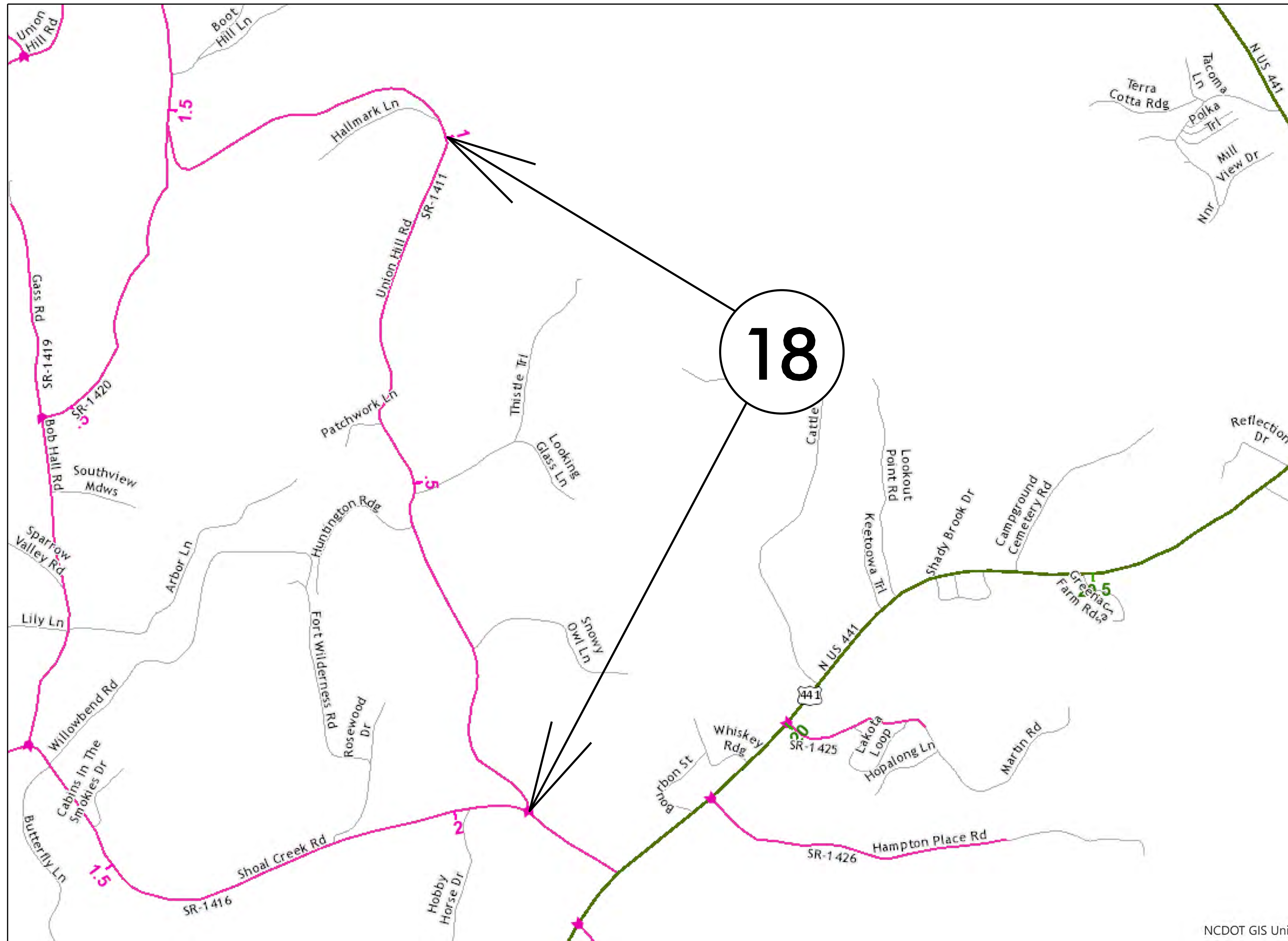


END


CONTRACT: DN01004

JACKSON COUNTY

STATE	STATE PROJECT REFERENCE NO.	SHEET NO.	TOTAL SHEETS
N.C.	2023CPT.14.04.20502	16	
STATE PROJ. NO.	F. A. PROJ. NO.	DESCRIPTION	



MAP 18



BEG

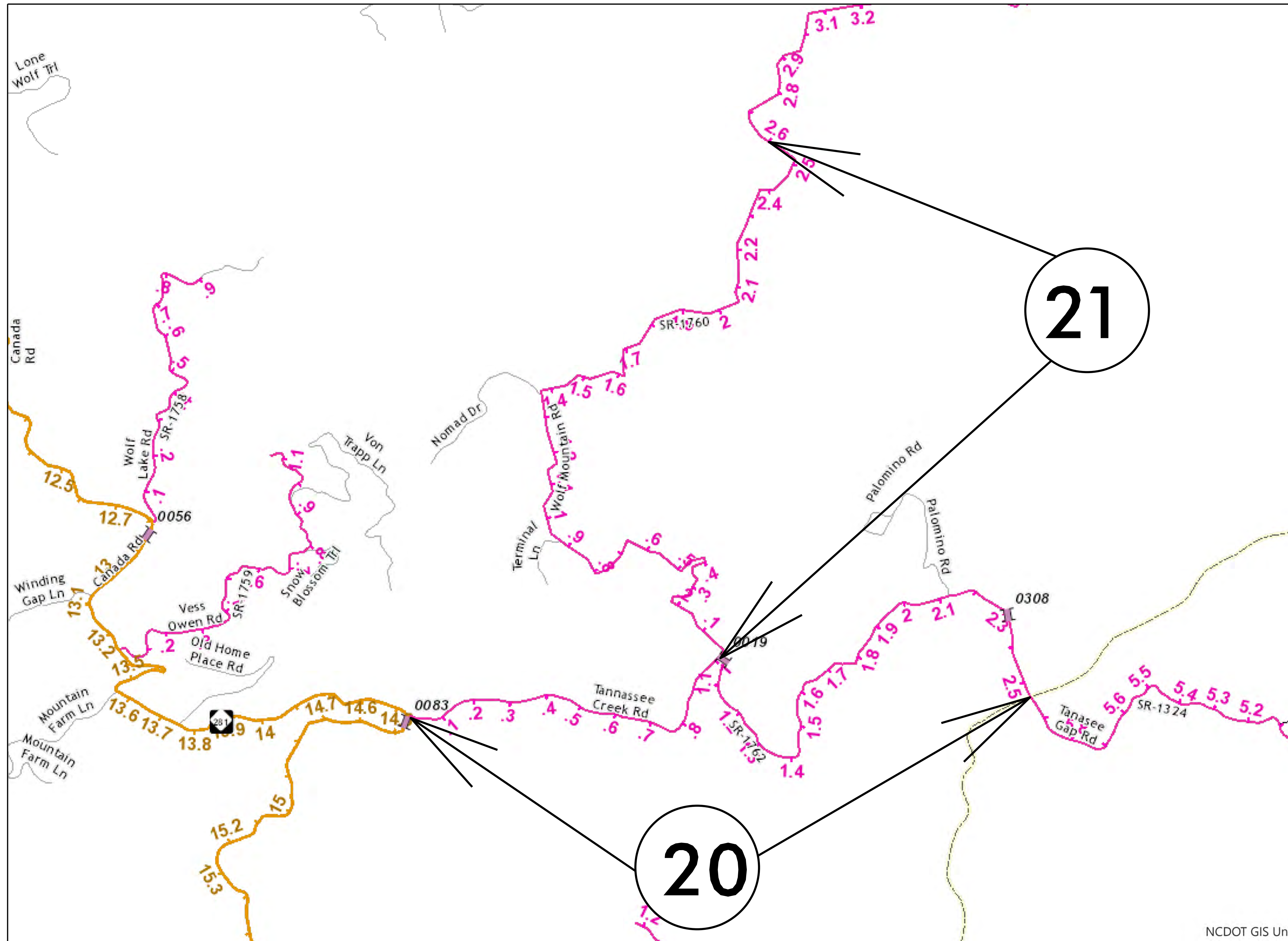


END

CONTRACT: DN01004

JACKSON COUNTY

STATE	STATE PROJECT REFERENCE NO.	SHEET NO.	TOTAL SHEETS
N.C.	2023CPT.14.04.20502	17	
STATE PROJ. NO.	F. A. PROJ. NO.	DESCRIPTION	



MAP 20



BEG



END

MAP 21



BEG

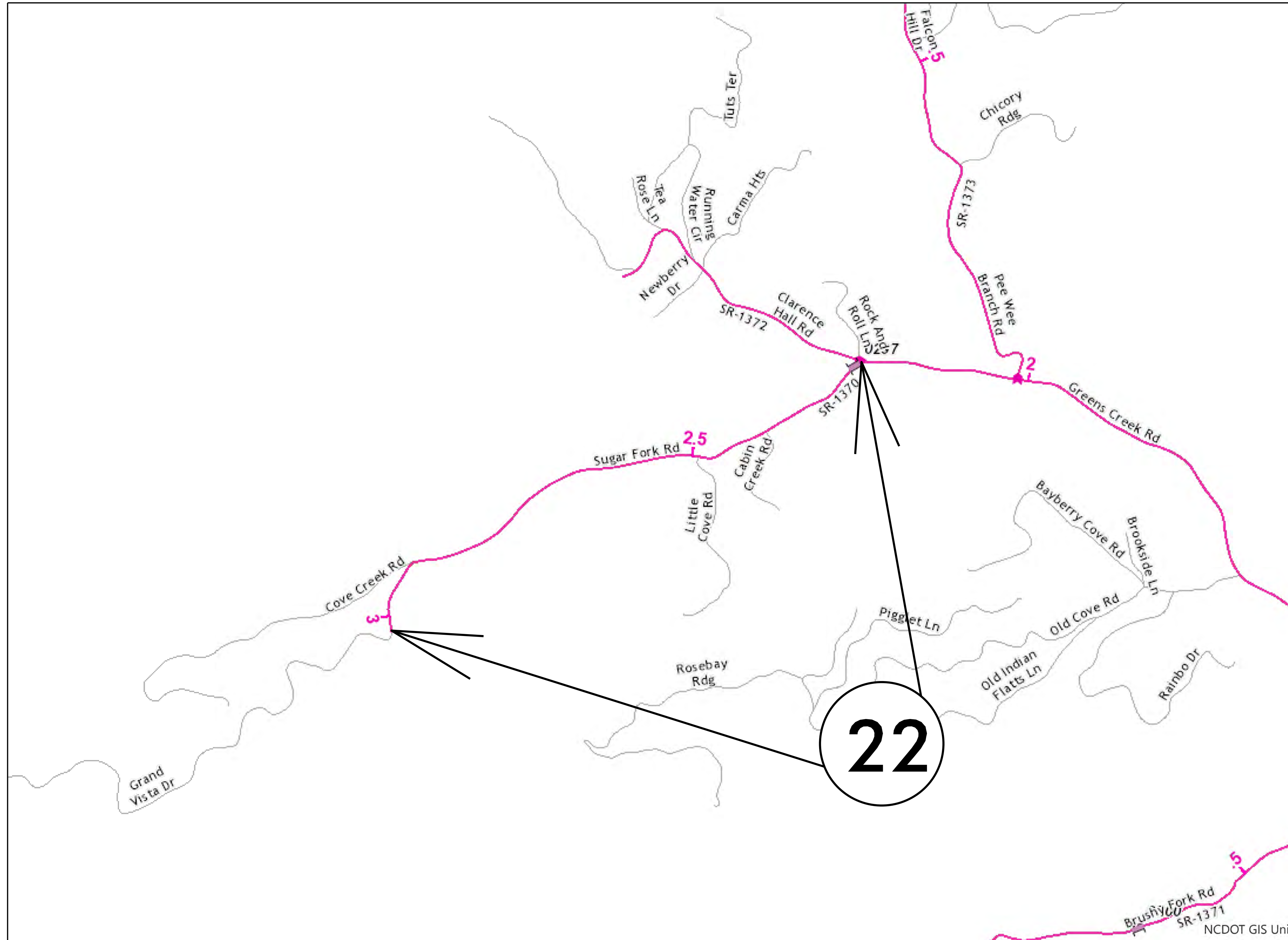


END


CONTRACT: DN01004

JACKSON COUNTY

STATE	STATE PROJECT REFERENCE NO.	SHEET NO.	TOTAL SHEETS
N.C.	2023CPT.14.04.20502	18	
STATE PROJ. NO.	F. A. PROJ. NO.	DESCRIPTION	



MAP 22



BEG

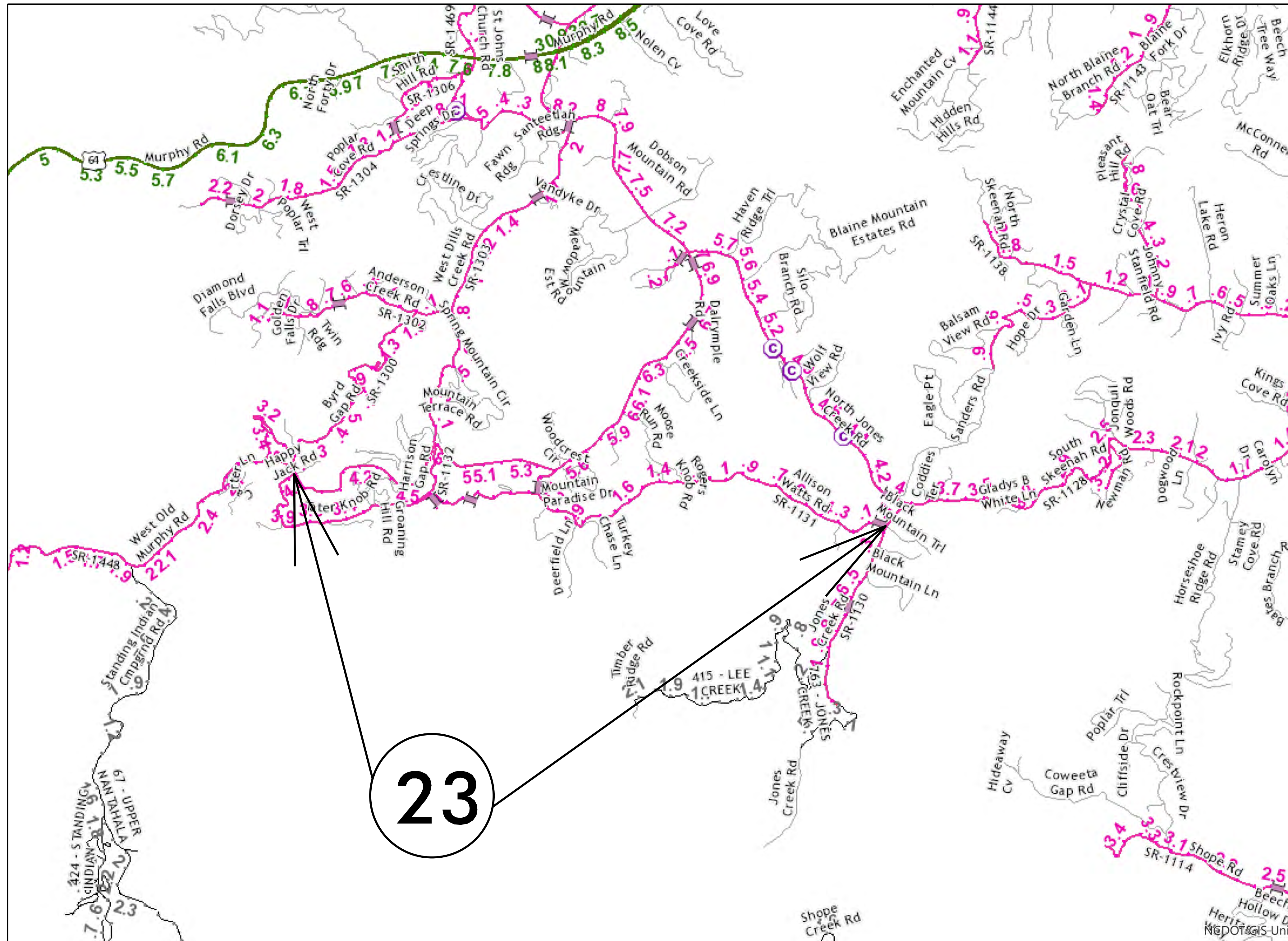


END

CONTRACT: DN01004

STATE	STATE PROJECT REFERENCE NO.	SHEET NO.	TOTAL SHEETS
N.C.	2023CPT.14.05.20562	119	
STATE PROJ. NO.	F. A. PROJ. NO.	DESCRIPTION	

MACON COUNTY



MAP 23



BEG



END


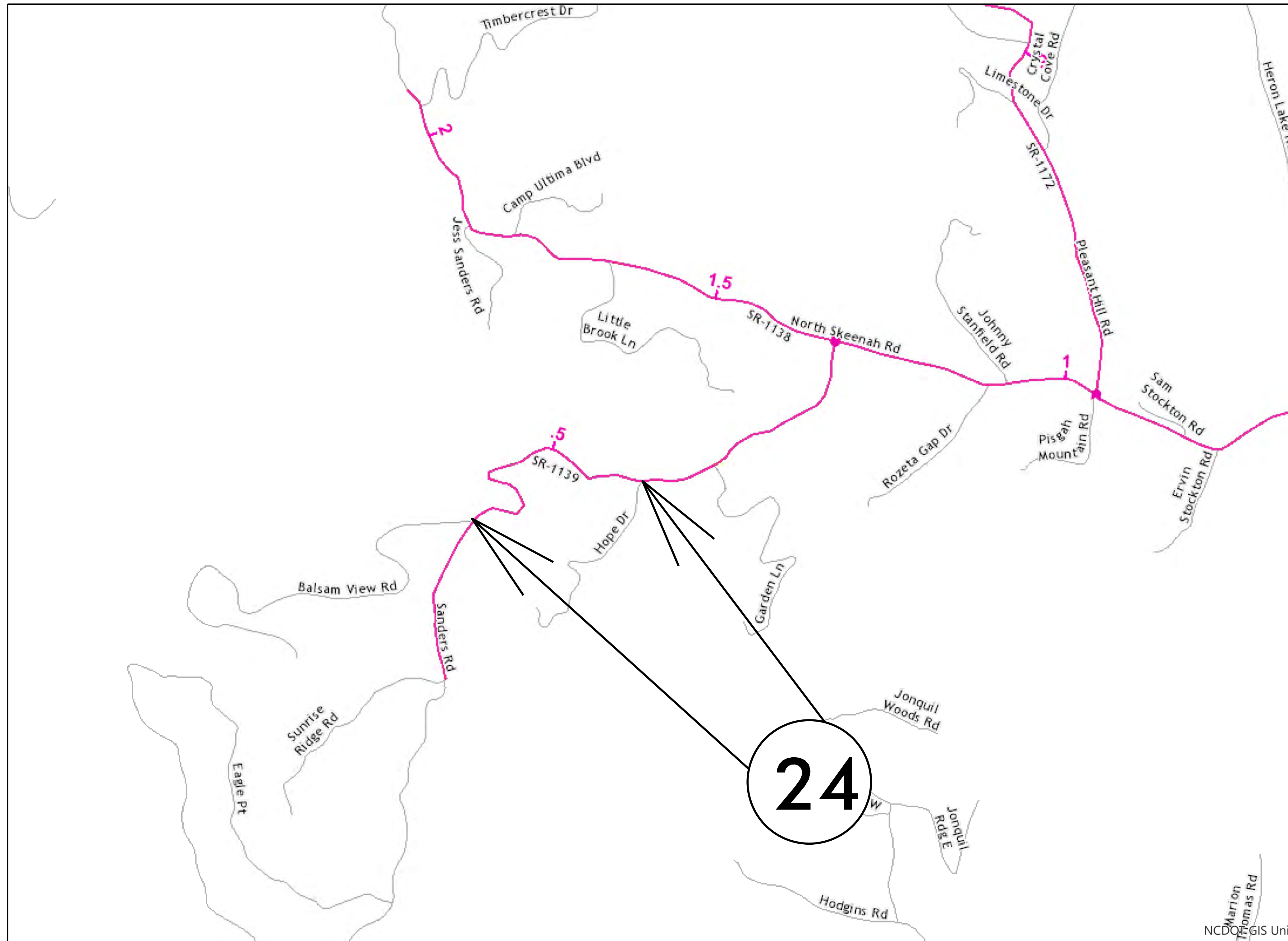
CONTRACT: DN01004

23

WCDOT GIS Unit

STATE	STATE PROJECT REFERENCE NO.	SHEET NO.	TOTAL SHEETS
N.C.	2023CPT.14.05.20562	20	
STATE PROJ. NO.	F. A. PROJ. NO.	DESCRIPTION	

MACON COUNTY



MAP 24



BEG

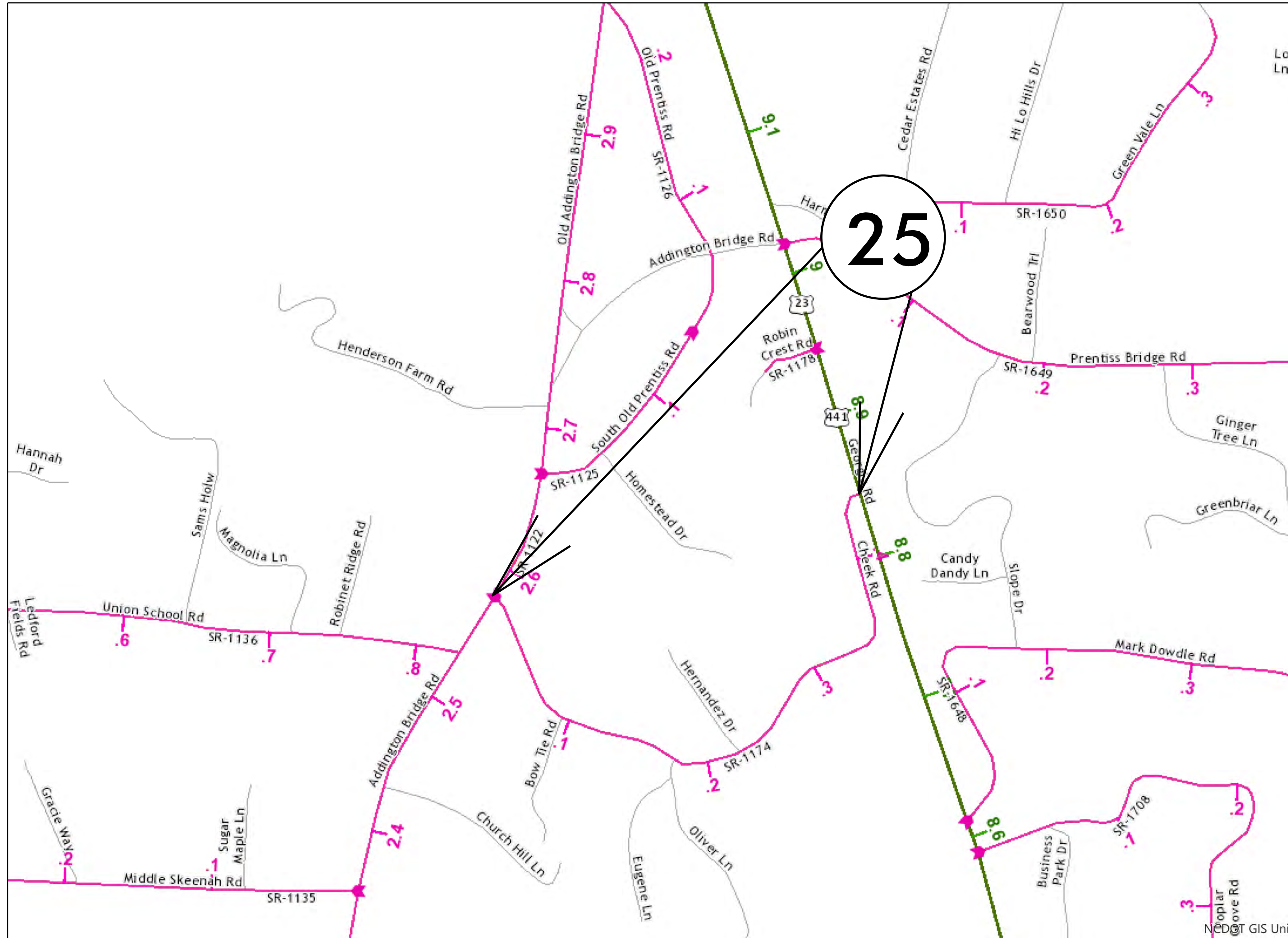


END

CONTRACT: DN01004

MACON COUNTY


STATE	STATE PROJECT REFERENCE NO.	SHEET NO.	TOTAL SHEETS
N.C.	2023CPT.14.05.20562	21	
STATE PROJ. NO.	F. A. PROJ. NO.	DESCRIPTION	



MAP 25



BEG

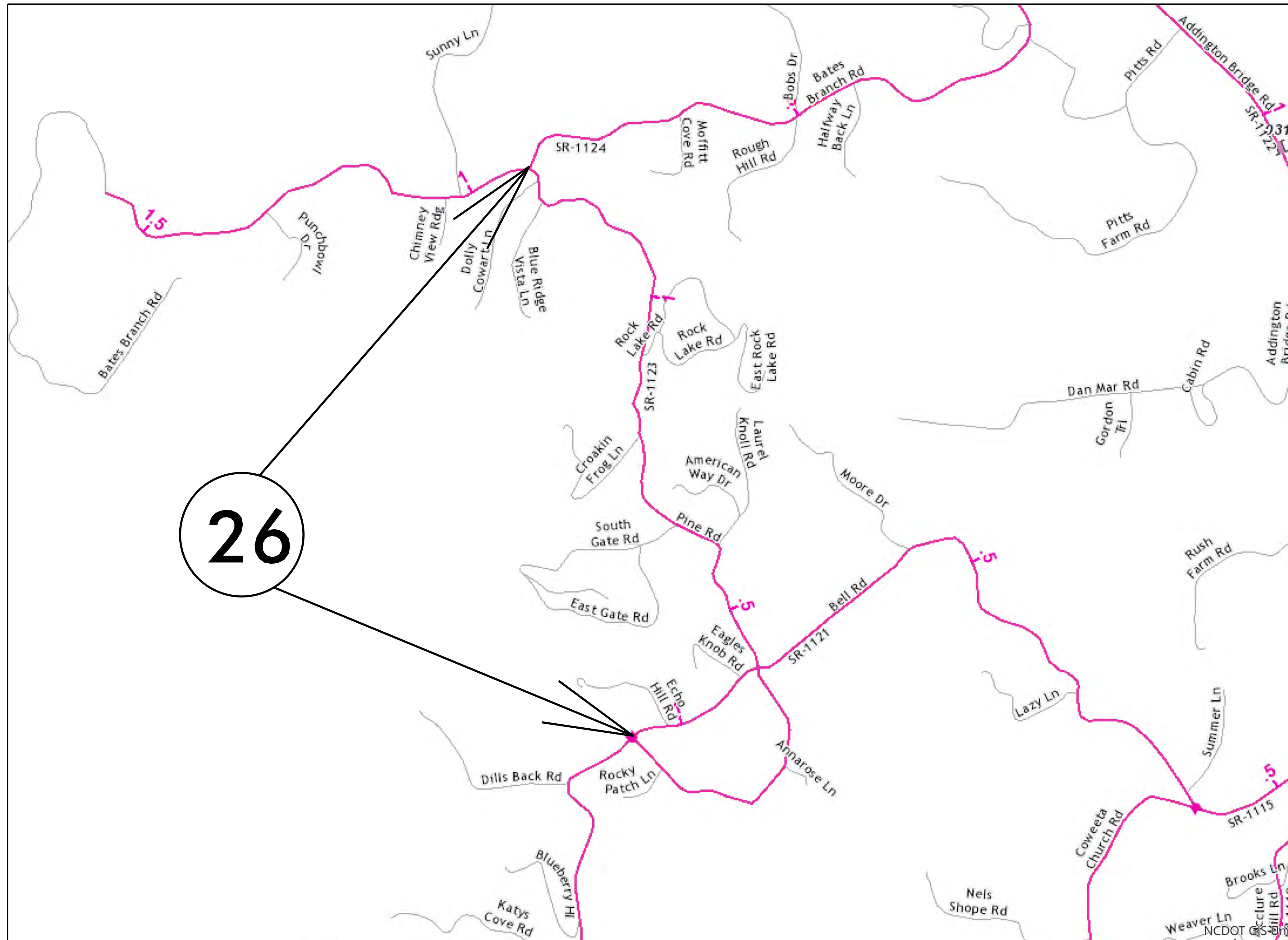


END

CONTRACT: DN01004

STATE	STATE PROJECT REFERENCE NO.	SHEET NO.	TOTAL SHEETS
N.C.	2023CPT.14.05.20562	22	
STATE PROJ. NO.	F. A. PROJ. NO.	DESCRIPTION	

MACON COUNTY



MAP 26



BEG



END

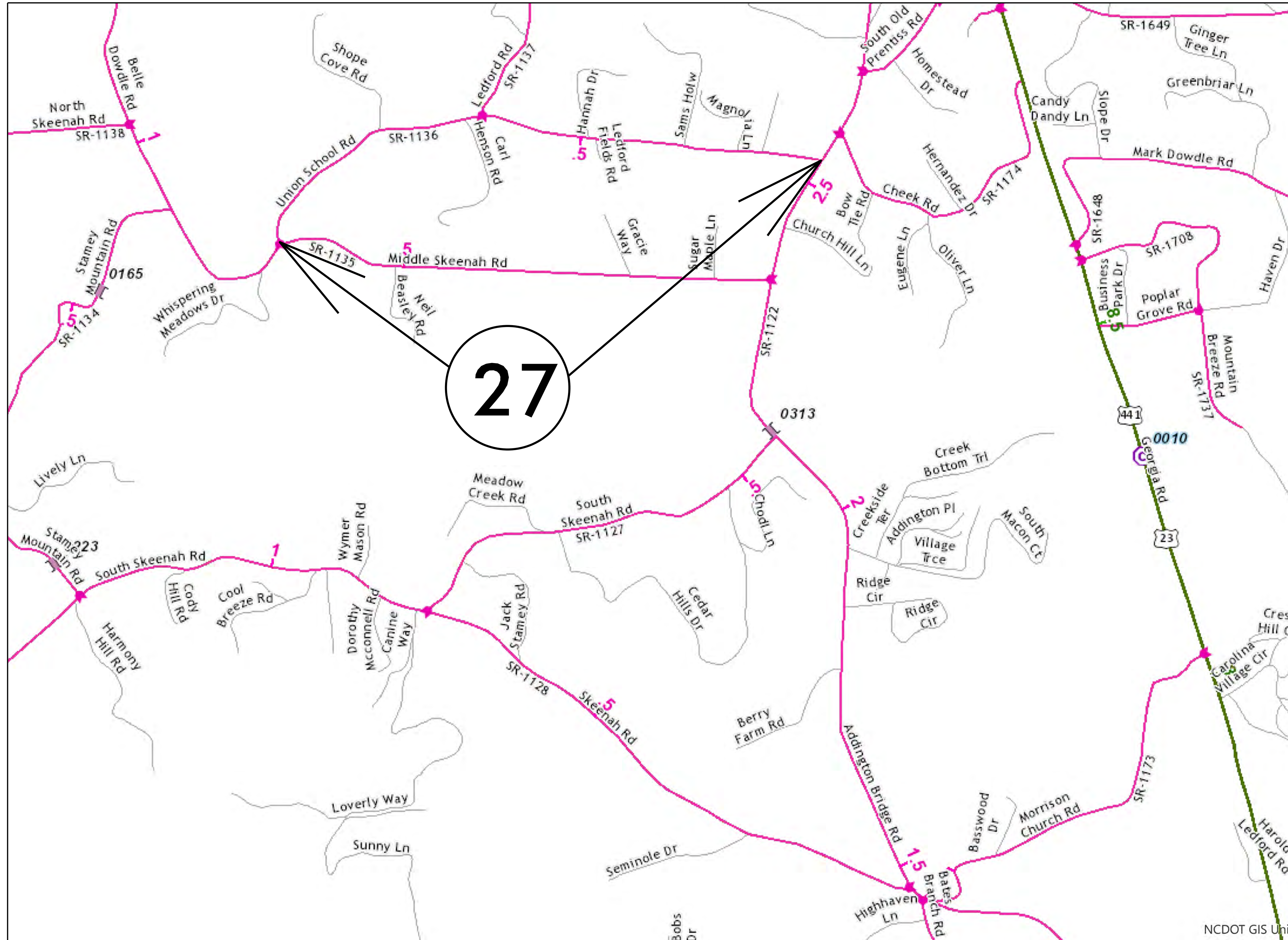
CONTRACT: DN01004

26

NCDOT GIS UNIT

MACON COUNTY

STATE	STATE PROJECT REFERENCE NO.	SHEET NO.	TOTAL SHEETS
N.C.	2023CPT.14.05.20562	23	
STATE PROJ. NO.	F. A. PROJ. NO.	DESCRIPTION	



MAP 27



BEG


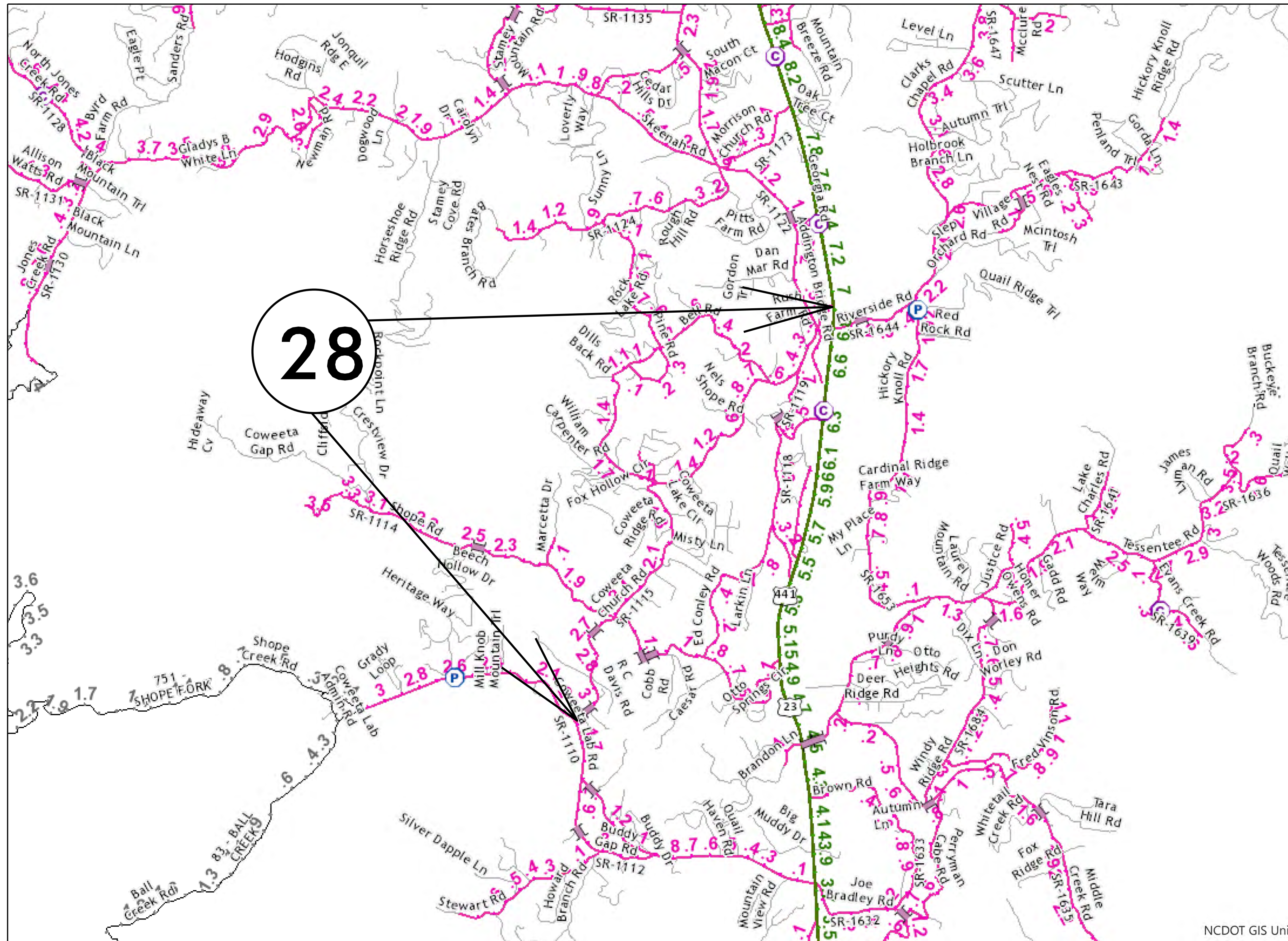


END

CONTRACT: DN01004

STATE	STATE PROJECT REFERENCE NO.	SHEET NO.	TOTAL SHEETS
N.C.	2023CPT.14.05.20562	24	
STATE PROJ. NO.	F. A. PROJ. NO.	DESCRIPTION	

MACON COUNTY



MAP 28



BEG

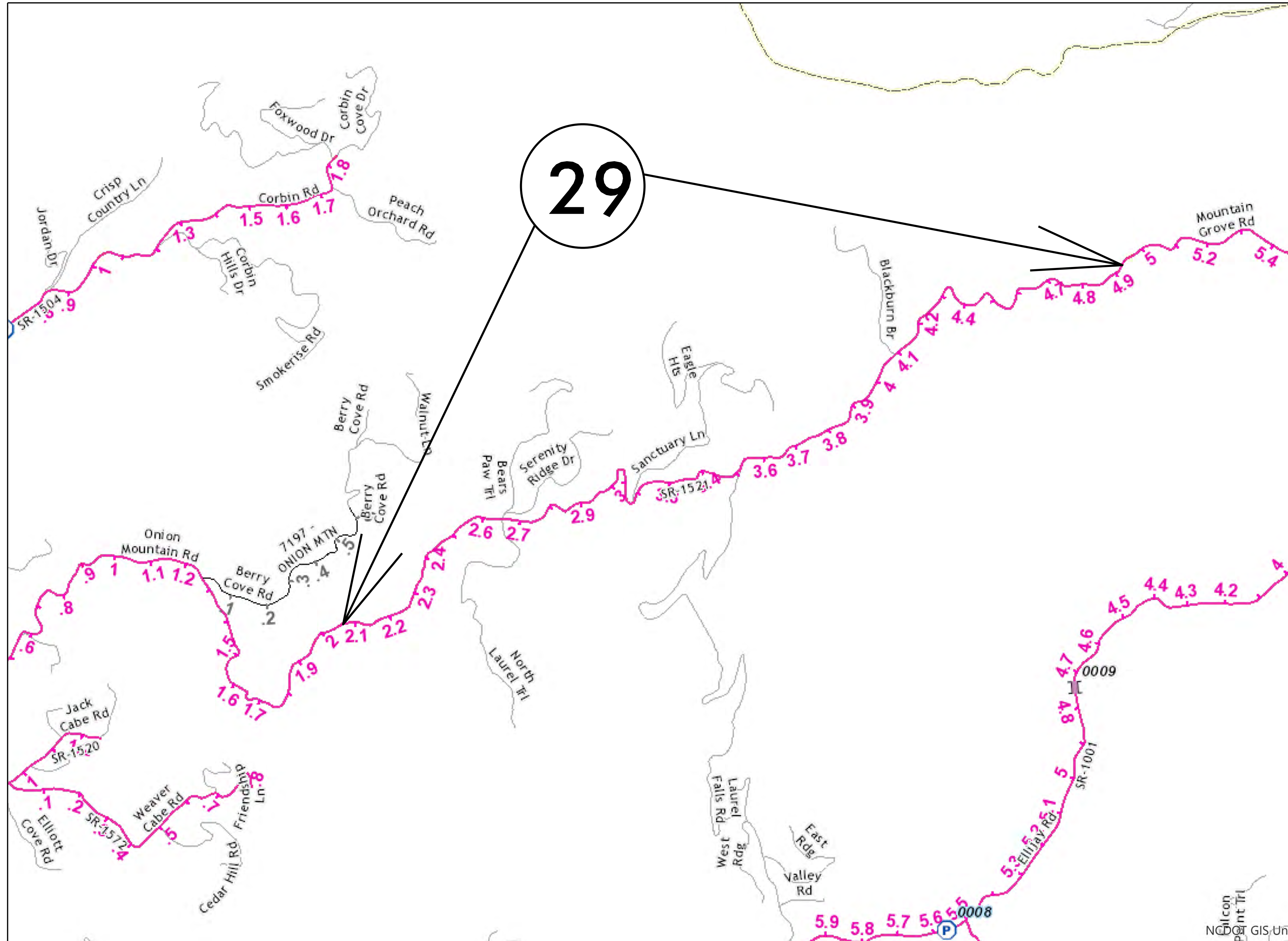


END


CONTRACT: DN01004

STATE	STATE PROJECT REFERENCE NO.	SHEET NO.	TOTAL SHEETS
N.C.	2023CPT.14.05.20562	25	
STATE PROJ. NO.	F. A. PROJ. NO.	DESCRIPTION	


MACON COUNTY



MAP 29



BEG



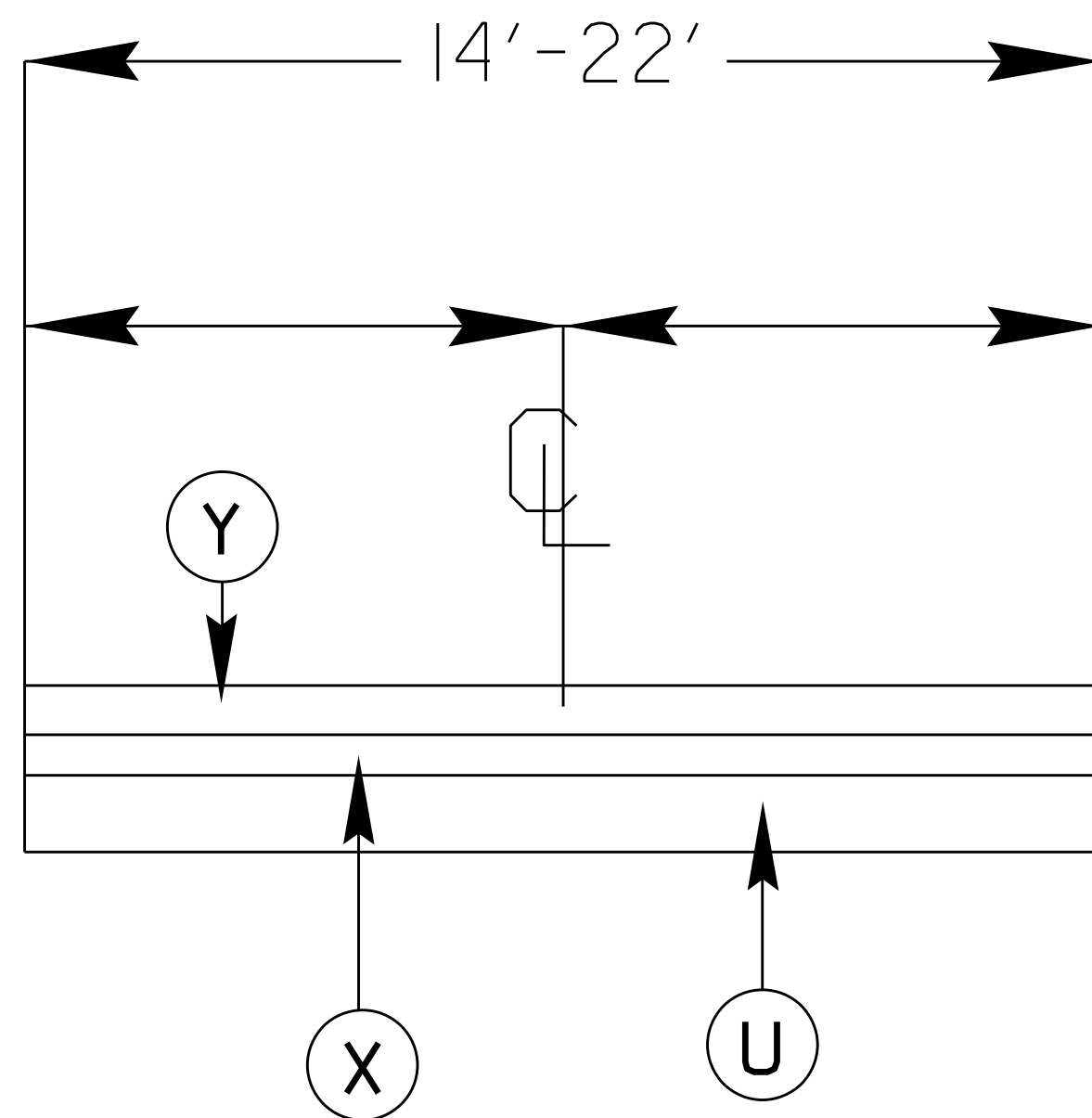
END

CONTRACT: DN01004

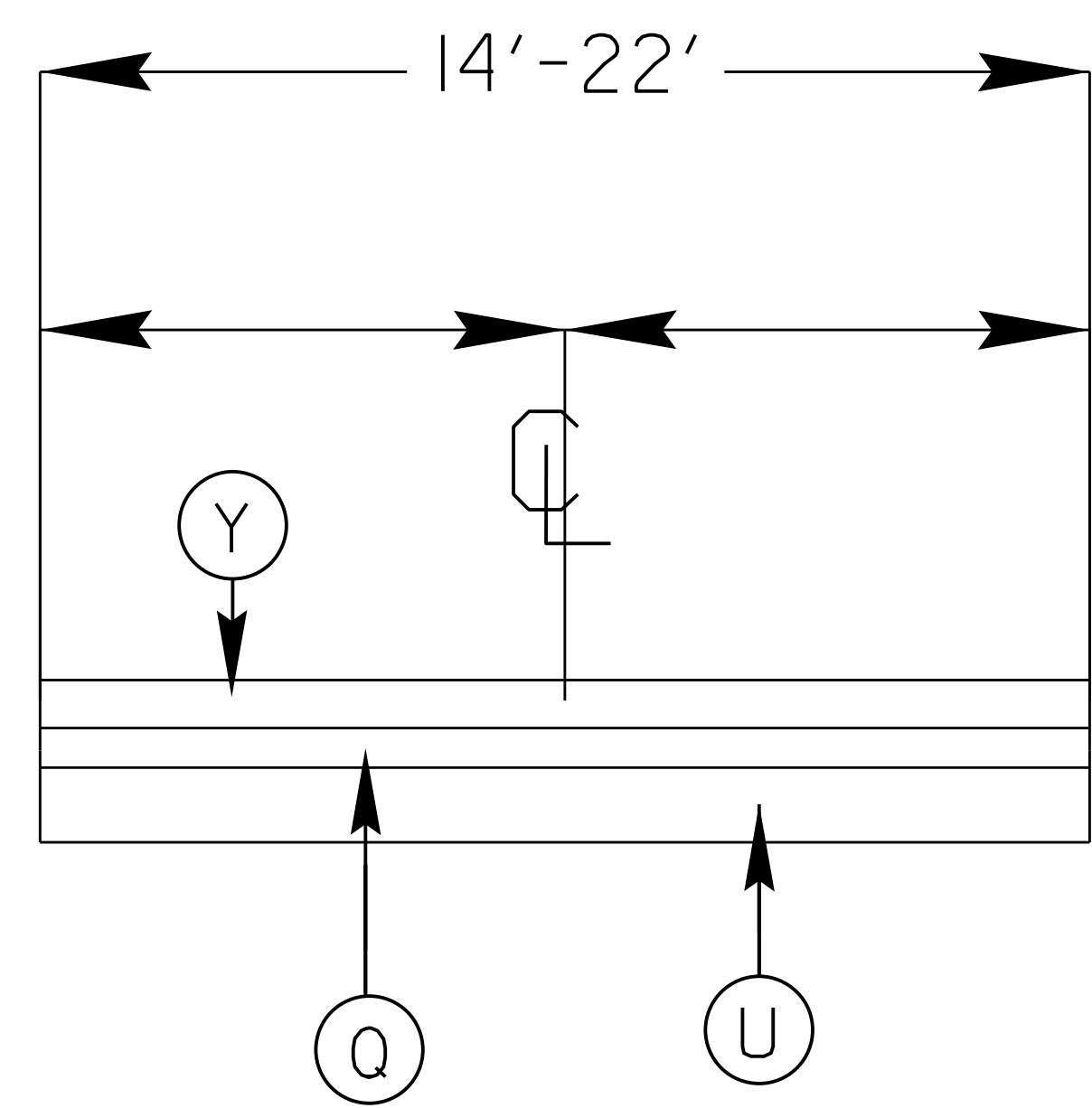
Icon Point GIS Unit

09/08/09

TYPICAL 1



TYPICAL 2



SURFACING SCHEDULE

ITEM NO	DESCRIPTION
X	ASPHALT SURFACE TREATMENT DOUBLE SEAL
Y	FOG SEAL
U	EXISTING ASPHALT
Q	ASPHALT SURFACE TREATMENT MAT- DOUBLE SEAL

NOTE- TYPICAL 2 QUANTITY IS ONLY AN ESTIMATE FOR USE IN DISTRESSED AREAS THROUGH OUT ALL MAPS AS DIRECTED BY PROJECT ENGINEER

CONTRACT: DN01004

09/08/09

PROJECT NO.	SHEET NO.	TOTAL NO.
2023CPT.14.04.20442, 2023CPT.14.04.20502, 2023CPT.14.05.20562	27	

Bridge Milling Table

Map #	Route No.	Road Name	County	Structure No.	Posted SV (Tons)	Posted TTST (Tons)	AST Across Bridge
4	SR 1376	County Rd	Haywood	430054	NA	NA	Yes
4	SR 1376	County Rd	Haywood	430053	13	16	Yes *
7	SR 1887	Chinquapin Rd	Haywood	430004	NA	NA	Yes
9	SR 1613	Beaverdam Rd	Haywood	430024	NA	NA	Yes
12	SR 1306	Garland Buchanan/Leon Barron	Jackson	490070	NA	NA	Yes
16	SR 1406	Camp Creek Rd	Jackson	490223	33	Legal Gross	Yes
20	SR 1762	Tannasse Creek Rd	Jackson	490038	12	20	Yes *
20	SR 1762	Tannasse Creek Rd	Jackson	490019	31	36	Yes
23	SR 1131	Allison Watts Rd	Macon	550098	25	36	Yes
23	SR 1131	Allison Watts Rd	Macon	550279	NA	NA	Yes
23	SR 1131	Allison Watts Rd	Macon	550132	11	19	Yes *
28	SR 1115	Coweeta Church Rd	Macon	550145	NA	NA	Yes
28	SR 1115	Coweeta Church Rd	Macon	550051	17	20	Yes *

*Shoring Will be Completed by NCDOT

PROJECT NO.	SHEET NO.	TOTAL NO.
2023CPT.14.04.20442, 2023CPT.14.04.20502 2023CPT.14.05.20562,	28	

SUMMARY OF QUANTITIES

PROJECT NO	COUNTY	MAP NO	ROUTE	DESCRIPTION	TYP NO	LANES	LANE TYPE	FINAL SURFACE TESTING REQUIRED	WARM MIX ASPHALT REQUIRED	LENGTH	WIDTH	174900000-E	1803500000-E	1820000000-E	1838000000-E		
												ASPHALT SURFACE TREATMENT, MAT& DOUBLE SEAL	ASPHALT SURFACE TREATMENT, DOUBLE SEAL	ASPHALT SURFACE TREATMENT, FOG SEAL	EMULSION FOR ASPHALT SURFACE TREATMENT		
												MI	FT	SY	SY	SY	GAL
2023CPT.14.04.20442	Haywood	1	SR 1228 (OLD FIDDLE RD)	FROM SR 1157 TO EOM	1	2	2WU	NO	NO	0.47	17	5,315	4,687	4,687	10,410		
TOTAL FOR MAP NO. 1												0.47		5,315	4,687	4,687	10,410
2023CPT.14.04.20442	Haywood	2	SR 1824 (OSBORNE RD)	FROM SR 1823 TO EOM	1	2	2WU	NO	NO	0.39	18		4,118	4,118	2,059		
TOTAL FOR MAP NO. 2												0.39			4,118	4,118	2,059
2023CPT.14.04.20442	Haywood	3	SR1601 (LAUREL DRIVE)	SR 1004 TO DEAD END	1	2	2WU	NO	NO	1.26	20		14,784	14,784	7,392		
TOTAL FOR MAP NO. 3												1.26			14,784	14,784	7,392
2023CPT.14.04.20442	Haywood	4	SR 1376 (COUNTY RD)	FROM SR 1375 TO SR 1377	1	2	2WU	NO	NO	2.05	18		21,648	21,648	10,824		
TOTAL FOR MAP NO. 4												2.05			21,648	21,648	10,824
2023CPT.14.04.20442	Haywood	5	SR 1366 (ORCHARD COVE RD)	FROM SR1399 TO EOM	1	2	2WU	NO	NO	0.4	18		4,224	4,224	2,112		
TOTAL FOR MAP NO. 5												0.4			4,224	4,224	2,112
2023CPT.14.04.20442	Haywood	6	SR 1258 (OVERLOOK DR)	SR 1209 TO SR 1260	1	2	2WU	NO	NO	0.78	14		6,406	6,406	3,204		
TOTAL FOR MAP NO. 6												0.78			6,406	6,406	3,204
2023CPT.14.04.20442	Haywood	7	SR 1887 (CHINQUAPIN RD)	US 276 TO DEAD END	1	2	2WU	NO	NO	2.43	18		25,661	25,661	12,831		
TOTAL FOR MAP NO. 7												2.43			25,661	25,661	12,831
2023CPT.14.04.20442	Haywood	8	SR 1215 (SETZER COVE)	FROM US 19 TO EOM	1	2	2WU	NO	NO	0.4	18		4,224	4,224	2,122		
TOTAL FOR MAP NO. 8												0.4			4,224	4,224	2,122
2023CPT.14.04.20442	Haywood	9	SR 1613 (BEAVERDAM RD)	FROM SR 1004 TO BUNCOMB CL	1	2	2WU	NO	NO	1.853	18		20,547	20,547	10,685		
TOTAL FOR MAP NO. 9												1.853			20,547	20,547	10,685
TOTAL FOR PROJ NO. 2023CPT.14.04.20442												10.033		5,315	106,299	106,299	61,639
2023CPT.14.04.20502	Jackson	10	SR 1555 (GARLAND BUCHANAN RD)	FROM US 23 TO EOM	1	2	2WU	NO	NO	0.35	22	6,400	4,517	4,517	11,949		
TOTAL FOR MAP NO. 10												0.35		6,400	4,517	4,517	11,949
2023CPT.14.04.20502	Jackson	11	SR 1305 (VICTORY CHURCH RD)	FROM US 23 TO EOM	1	2	2WU	NO	NO	0.33	18		3,485	3,485	1,743		
TOTAL FOR MAP NO. 11												0.33			3,485	3,485	1,743
2023CPT.14.04.20502	Jackson	12	SR 1306 (GARLAND BUCHANAN/LEON BARRON RD)	FROM SR 1555 TO EOP	1	2	2WU	NO	NO	0.38	17		3,790	3,790	1,895		
TOTAL FOR MAP NO. 12												0.38			3,790	3,790	1,895
2023CPT.14.04.20502	Jackson	13	SR 1321 (BLAKE BRANCH RD)	FROM SR 1367 TO EOP	1	2	2WU	NO	NO	0.42	18		4,435	4,435	2,218		
TOTAL FOR MAP NO. 13												0.42			4,435	4,435	2,218
2023CPT.14.04.20502	Jackson	14	SR 1511 (BETA RD)	FROM SR 1432 TO EOP	1	2	2WU	NO	NO	0.39	18		4,118	4,118	2,060		
TOTAL FOR MAP NO. 14												0.39			4,118	4,118	2,060
2023CPT.14.04.20502	Jackson	15	SR 1333 (BUZZARDS ROOST RD)	FROM SR 1169 TO DEAD END	1	2	2WU	NO	NO	0.45	18		4,752	4,752	2,376		
TOTAL FOR MAP NO. 15												0.45			4,752	4,752	2,376
2023CPT.14.04.20502	Jackson	16	SR 1406 (CAMP CREEK RD)	FROM 1405 TO SR 1408	1	2	2WU	NO	NO	1.25	18		13,200	13,200	6,600		
TOTAL FOR MAP NO. 16												1.25			13,200	13,200	6,600
2023CPT.14.04.20502	Jackson	17	SR 1409 (BECK BRANCH)	FROM SR 1405 TO SR 1406	1	2	2WU	NO	NO	1.26	18		13,306	13,306	6,653		
TOTAL FOR MAP NO. 17												1.26			13,306	13,306	6,653
2023CPT.14.04.20502	Jackson	18	SR 1411 (UNION HILL RD)	FROM SR 1416 TO PVMT CHNG	1	2	2WU	NO	NO	1	20		11,733	11,733	5,867		
TOTAL FOR MAP NO. 18												1			11,733	11,733	5,867
2023CPT.14.04.20502	Jackson	19	SR 1511 (PATRIOT DRIVE)	BGN PVMT TO SR 1432	1	2	2WU	NO	NO	0.11	18		1,162	1,162	581		
TOTAL FOR MAP NO. 19												0.11			1,162	1,162	581
2023CPT.14.04.20502	Jackson	20	SR 1762 (TANNASSEE CREEK ROAD)	FROM NC 281 TO TRANSYLVANIA CL	1	2	2WU	NO	NO	2.54	18		26,822	26,822	13,411		
TOTAL FOR MAP NO. 20												2.54			26,822	26,822	13,411
2023CPT.14.04.20502	Jackson	21	SR 1760 (WOLF MTN RD)	FROM 1762 TO EOP	1	2	2WU	NO	NO	2.6	18		27,456	27,456	13,728		
TOTAL FOR MAP NO. 21												2.6			27,456	27,456	13,728
2023CPT.14.04.20502	Jackson	22	SR 1370 (SUGAR FORK/GRAND VIST RD)	FROM 1372 TO EOM	1	2	2WU	NO	NO	0.79	18		8,342	8,342	4,172		
TOTAL FOR MAP NO. 22												0.79			8,342	8,342	4,172
TOTAL FOR PROJ NO. 2023CPT.14.04.20502												11.87		6,400	127,118	127,118	73,253
2023CPT.14.05.20562	Macon	23	SR 1131 (ALLISON WATTS RD)	FROM SR 1130 TO EOP	1	2	2WU	NO	NO	4.08	18	7,028	43,085	43,085	32,946		
TOTAL FOR MAP NO. 23												4.08		7,028	43,085	43,085	32,946
2023CPT.14.05.20562	Macon	24	SR 1139 (SANDERS RD)	FROM BEGIN PVMNT TO EOP	1	2	2WU	NO	NO	0.57	18		6,019	6,019	3,010		
TOTAL FOR MAP NO. 24												0.57			6,019	6,019	3,010
2023CPT.14.05.20562	Macon	25	SR 1174 (CHEEK RD)	FROM SR 1122 TO US 23	1	2	2WU	NO	NO	0.43	18		4,541	4,541	2,271		
TOTAL FOR MAP NO. 25												0.43			4,541	4,541	2,271
2023CPT.14.05.20562	Macon	26	SR 1123 (PINE RD)	FROM SR 1121 TO SR 1124	1	2	2WU	NO	NO	1.29	18		13,622	13,622	6,812		
TOTAL FOR MAP NO. 26												1.29			13,622	13,622	6,812
2023CPT.14.05.20562	Macon	27	SR 1136 (UNION SCHOOL RD)	FROM SR 1135 TO TO SR 1122	1	2	2WU	NO	NO	0.83	18		8,765	8,765	4,383		
TOTAL FOR MAP NO. 27												0.83			8,765	8,765	4,383
2023CPT.14.05.20562	Macon	28	SR 1115 (COWEETA CHURCH RD)	FROM US 23 TO SR 110	1	2	2WU	NO	NO	3.25	18		34,320	34,320	17,160		
TOTAL FOR MAP NO. 28												3.25			34,320	34,320	17,160
2023CPT.14.05.20562	Macon	29	SR 1521 (ONION MTN RD/MOUNT GROVE RD)	FROM SR 1513 + 2.06 (PVMT CHNG) TO SR 1513 + 4.195 MILES		2	2WU	NO	NO	2.86	18		30,202	30,202	15,101		
TOTAL FOR MAP NO. 29												2.86			30,202	30,202	15,101
TOTAL FOR PROJ NO. 2023CPT.14.05.20562												13.31		7,028	140,554	140,554	81,683
GRAND TOTAL												35.213		18,743	373,971	373,971	216,575

PROJECT NO.	SHEET NO.	TOTAL NO.
2023CPT.14.04.20442, 2023CPT.14.04.20502 2023CPT.14.05.20562,	29	

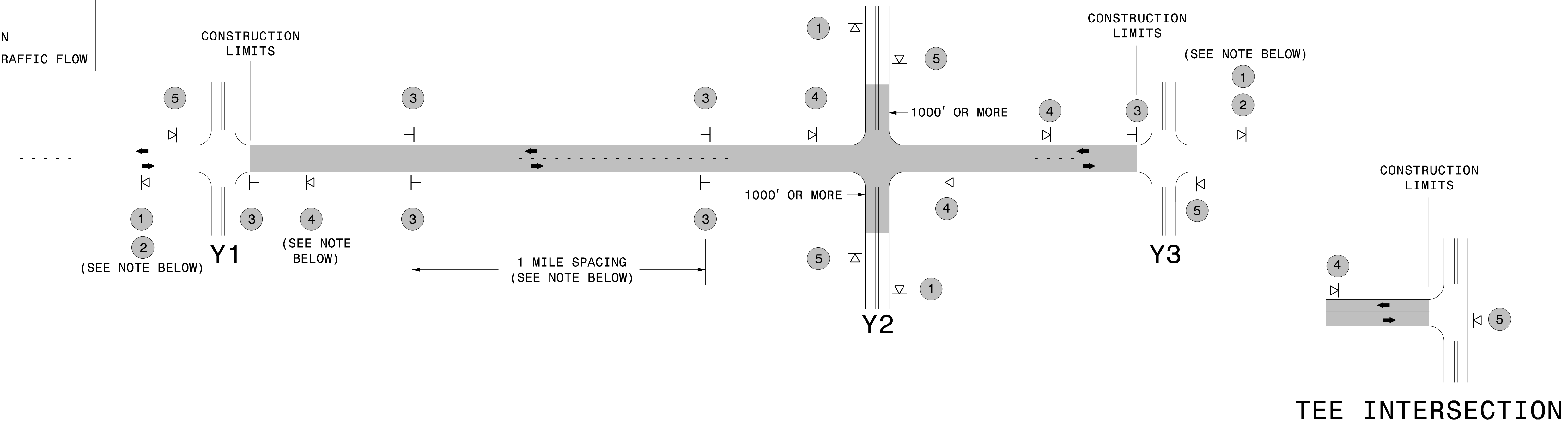
THERMOPLASTIC AND PAINT QUANTITIES

PROJECT NO	COUNTY	MAP NO	ROUTE	DESCRIPTION	TYP NO	LANES	LANE TYPE	LENGTH	WIDTH	4413000000-E	4457000000-N	4810000000-E			4835000000-E
										WORK ZONE ADVANCE/GENERAL WARNING SIGNING	TEMPORARY TRAFFIC CONTROL	4" WHITE PAINT	4" YELLOW PAINT	24" WHITE PAINT	
										MI	FT	SF	LS	LF	LF
2023CPT.14.04.20442	Haywood	1	SR 1228 (OLD FIDDLE RD)	FROM SR 1157 TO EOM	1	2	2WU	0.47	17	48	0.29				
TOTAL FOR MAP NO. 1							0.47			48	0.29				
2023CPT.14.04.20442	Haywood	2	SR 1824 (OSBORNE RD)	FROM SR 1823 TO EOM	1	2	2WU	0.39	18	40					
TOTAL FOR MAP NO. 2							0.39			40					
2023CPT.14.04.20442	Haywood	3	SR1601 (LAUREL DRIVE)	SR 1004 TO DEAD END	1	2	2WU	1.26	20	128			27,115	27,115	
TOTAL FOR MAP NO. 3							1.26			128			27,115	27,115	
2023CPT.14.04.20442	Haywood	4	SR 1376 (COUNTY RD)	FROM SR 1375 TO SR 1377	1	2	2WU	2.05	18	208			44,116	44,116	
TOTAL FOR MAP NO. 4							2.05			208			44,116	44,116	
2023CPT.14.04.20442	Haywood	5	SR 1366 (ORCHARD COVE RD)	FROM SR1399 TO EOM	1	2	2WU	0.4	18	80			8,608	8,608	
TOTAL FOR MAP NO. 5							0.4			80			8,608	8,608	
2023CPT.14.04.20442	Haywood	6	SR 1258 (OVERLOOK DR)	SR 1209 TO SR 1260	1	2	2WU	0.78	14	80					
TOTAL FOR MAP NO. 6							0.78			80					
2023CPT.14.04.20442	Haywood	7	SR 1887 (CHINQUAPIN RD)	US 276 TO DEAD END	1	2	2WU	2.43	18	252			52,294	52,294	
TOTAL FOR MAP NO. 7							2.43			252			52,294	52,294	
2023CPT.14.04.20442	Haywood	8	SR 1215 (SETZER COVE)	FROM US 19 TO EOM	1	2	2WU	0.4	18	40			8,608	8,608	
TOTAL FOR MAP NO. 8							0.4			40			8,608	8,608	
2023CPT.14.04.20442	Haywood	9	SR 1613 (BEAVERDAM RD)	FROM SR 1004 TO BUNCOMB CL	1	2	2WU	1.853	18	189			39,877	39,877	
TOTAL FOR MAP NO. 9							1.853			189			39,877	39,877	
TOTAL FOR PROJ NO. 2023CPT.14.04.20442							10.033			1,065	0.29		180,618	180,618	
												361,236			
2023CPT.14.04.20502	Jackson	10	SR 1555 (GARLAND BUCHANAN RD)	FROM US 23 TO EOM	1	2	2WU	0.35	22	36	0.31		7,532	7,532	
TOTAL FOR MAP NO. 10							0.35			36	0.31		7,532	7,532	
2023CPT.14.04.20502	Jackson	11	SR 1305 (VICTORY CHURCH RD)	FROM US 23 TO EOM	1	2	2WU	0.33	18	36			7,102	7,102	
TOTAL FOR MAP NO. 11							0.33			36			7,102	7,102	
2023CPT.14.04.20502	Jackson	12	SR 1306 (GARLAND BUCHANAN/LEON BARRON RD)	FROM SR 1555 TO EOP	1	2	2WU	0.38	17	36			8,178	8,178	
TOTAL FOR MAP NO. 12							0.38			36			8,178	8,178	
2023CPT.14.04.20502	Jackson	13	SR 1321 (BLAKE BRANCH RD)	FROM SR 1367 TO EOP	1	2	2WU	0.42	18	42			9,038	9,038	
TOTAL FOR MAP NO. 13							0.42			42			9,038	9,038	
2023CPT.14.04.20502	Jackson	14	SR 1511 (BETA RD)	FROM SR 1432 TO EOP	1	2	2WU	0.39	18	40					
TOTAL FOR MAP NO. 14							0.39			40					
2023CPT.14.04.20502	Jackson	15	SR 1333 (BUZZARDS ROOST RD)	FROM SR 1169 TO DEAD END	1	2	2WU	0.45	18	46			9,684	9,684	114
TOTAL FOR MAP NO. 15							0.45			46			9,684	9,684	114
2023CPT.14.04.20502	Jackson	16	SR 1406 (CAMP CREEK RD)	FROM 1405 TO SR 1408	1	2	2WU	1.25	18	126			26,900	26,900	
TOTAL FOR MAP NO. 16							1.25			126			26,900	26,900	
2023CPT.14.04.20502	Jackson	17	SR 1409 (BECK BRANCH)	FROM SR 1405 TO SR 1406	1	2	2WU	1.26	18	126			27,115	27,115	
TOTAL FOR MAP NO. 17							1.26			126			27,115	27,115	
2023CPT.14.04.20502	Jackson	18	SR 1411 (UNION HILL RD)	FROM SR 1416 TO PVMT CHNG	1	2	2WU	1	20	102			21,520	21,520	
TOTAL FOR MAP NO. 18							1			102			21,520	21,520	
2023CPT.14.04.20502	Jackson	19	SR 1511 (PATRIOT DRIVE)	BGN PVMT TO SR 1432	1	2	2WU	0.11	18	12					
TOTAL FOR MAP NO. 19							0.11			12					
2023CPT.14.04.20502	Jackson	20	SR 1762 (TANNASSEE CREEK ROAD)	FROM NC 281 TO TRANSYLVANIA CL	1	2	2WU	2.54	18	260			54,661	54,661	
TOTAL FOR MAP NO. 20							2.54			260			54,661	54,661	
2023CPT.14.04.20502	Jackson	21	SR 1760 (WOLF MTN RD)	FROM 1762 TO EOP	1	2	2WU	2.6	18	260			55,952	55,952	
TOTAL FOR MAP NO. 21							2.6			260			55,952	55,952	
2023CPT.14.04.20502	Jackson	22	SR 1370 (SUGAR FORK/GRAND VIST RD)	FROM 1372 TO EOM	1	2	2WU	0.79	18	72			17,001	17,001	
TOTAL FOR MAP NO. 22							0.79			72			17,001	17,001	
TOTAL FOR PROJ NO. 2023CPT.14.04.20502							11.87			1,194	0.31		244,683	244,683	114
												489,366			
2023CPT.14.05.20562	Macon	23	SR 1131 (ALLISON WATTS RD)	FROM SR 1130 TO EOP	1	2	2WU	4.08	18	416	0.40		87,802	87,802	
TOTAL FOR MAP NO. 23							4.08			416	0.40		87,802	87,802	
2023CPT.14.05.20562	Macon	24	SR 1139 (SANDERS RD)	FROM BEGIN PVMT TO EOP	1	2	2WU	0.57	18	58					
TOTAL FOR MAP NO. 24							0.57			58					
2023CPT.14.05.20562	Macon	25	SR 1174 (CHEEK RD)	FROM SR 1122 TO US 23	1	2	2WU	0.43	18	44			9,254	9,254	
TOTAL FOR MAP NO. 25							0.43			44			9,254	9,254	
2023CPT.14.05.20562	Macon	26	SR 1123 (PINE RD)	ROM SR 1121 TO SR 1124	1	2	2WU	1.29	18	132			27,761	27,761	
TOTAL FOR MAP NO. 26							1.29			132			27,761	27,761	
2023CPT.14.05.20562	Macon	27	SR 1136 (UNION SCHOOL RD)	FROM SR 1135 TO TO SR 1122	1	2	2WU	0.83	18	84			17,862	17,862	
TOTAL FOR MAP NO. 27							0.83			84			17,862	17,862	
2023CPT.14.05.20562	Macon	28	SR 1115 (COWEETA CHURCH RD)	FROM US 23 TO SR 110	1	2	2WU	3.25	18	332			69,940	69,940	
TOTAL FOR MAP NO. 28							3.25			332			69,940	69,940	
2023CPT.14.05.20562	Macon	29	SR 1521 (ONION MTN RD/MOUNT GROVE RD)	FROM SR 1513 + 2.06 (PVMT CHNG) TO SR 1513 + 4.195 MILES		2	2WU	2.86	18	292			61,547	61,547	
TOTAL FOR MAP NO. 29							2.86			292			61,547	61,547	
TOTAL FOR PROJ NO. 2023CPT.14.05.20562							13.31			1,358	0.40		274,166	274,166	
												548,332			
GRAND TOTAL								35.213		3,617	1		699,467	699,467	114
												1,398,934			

SIGNING FOR ASPHALT SURFACE TREATMENT

LEGEND

▷ PORTABLE SIGN
 ┃ STATIONARY SIGN
 ← DIRECTION OF TRAFFIC FLOW




MAINLINE (-L-) SIGNING

-Y- LINE SIGNING

SIGNING NOTES AND PLACEMENT PER DIRECTION		<ul style="list-style-type: none"> - PLACE 1000' PRIOR TO BEGINNING OF CONSTRUCTION LIMITS. ONLY USED ON -Y- LINES IF RESURFACING LIMITS EXTEND 1000' ALONG -Y- LINE. - SIGN #2 ONLY USED WHEN RESURFACING LIMITS ARE 2 OR MORE MILES IN LENGTH. ROUND UP TO THE NEAREST WHOLE NUMBER. DO NOT USE FRACTIONAL OR DECIMAL NUMBERS. 	<p>STATIONARY SIGNING NOT REQUIRED FOR THE FOLLOWING -Y- LINE CONDITIONS:</p> <ol style="list-style-type: none"> 1) LESS THAN 1000' OF RESURFACING ALONG -Y- LINE 2) SUBDIVISION ROADS 3) DEAD END ROADS <p>WHEN PAVING/CONSTRUCTION ACTIVITIES PROCEED ACROSS AN UNSIGNED -Y- LINE, PORTABLE ADVANCE WARNING SIGNS SHALL BE USED ALONG THE -Y- LINE AS SHOWN BELOW. REMOVE UPON COMPLETION OF WORK.</p> <div style="display: flex; justify-content: space-around;"> <div style="text-align: center;"> <p>PLACED 500' IN ADVANCE OF FLAGGER.</p> </div> <div style="text-align: center;"> <p>PLACED 250' IN ADVANCE OF FLAGGER.</p> </div> </div>
		<ul style="list-style-type: none"> - ALTERNATE THE FOLLOWING TWO SIGNS: - STARTING WITH "LOOSE GRAVEL" (W8-7) FOLLOWED BY "UNMARKED PAVEMENT". - PLACE INITIALLY AT THE CONSTRUCTION LIMITS AND SPACED 1 MILE APART THEREAFTER. - AT TEE INTERSECTIONS INSTALL INITIALLY 0.5 MILE FROM INTERSECTION AND SPACE 1 MILE APART THEREAFTER. 	
		<ul style="list-style-type: none"> - THESE ARE FOR -Y- LINES THAT ARE "THROUGH" ROADWAYS. DEAD END AND SUBDIVISION ROADS ARE NOT "THROUGH" ROADWAYS. - INSTALL 500' +/- FROM EACH -Y- LINE APPROACH AS SHOWN ABOVE. - FOR MULTIPLE -Y- LINES THAT ARE SEPARATED BY 0.25 MILES OR LESS, TREAT AS A SINGLE UNIT AND INSTALL WITHIN 500' OF EACH APPROACH. - A MAXIMUM OF 2 SIGN SETS PER MILE. DO NOT INSTALL WHEN -Y- LINES ARE WITHIN 0.5 MILES FROM "END ROAD WORK" SIGN. 	
		<ul style="list-style-type: none"> - PLACE 500' FOLLOWING THE END OF CONSTRUCTION LIMITS OR AS SHOWN WHEN WORK ENDS AT A 3-WAY TEE INTERSECTION. 	
	<p>THE ABOVE SIGNS ARE ALL THAT ARE REQUIRED FOR A CONTRACTOR TO BEGIN A RESURFACING CONTRACT. ANY ADDITIONAL SIGNS REQUESTED BY NCDOT DIVISIONS SHALL BE INSTALLED WITHIN 7 BUSINESS DAYS OF THE START OF CONTRACT WORK.</p>		

MAPS LESS THAN 2 MILES

FOR AST RESURFACING MAPS WITH CONSTRUCTION LIMITS LESS THAN 2 MILES IN LENGTH, USE A STATIONARY "LOOSE GRAVEL" SIGN AT THE BEGINNING CONSTRUCTION LIMIT FOLLOWED BY AN "UNMARKED PAVEMENT" SIGN MIDWAY THROUGH AND AN "END ROAD WORK" SIGN AT THE END CONSTRUCTION LIMIT.



ADVANCE WARNING SIGNS FOR 2-LANE ROADWAY ASPHALT SURFACE TREATMENT

5/12/2017 S:\TMS\WZTC\Resurfacing\2L2W & AST Resurfacing Details\Resurfacing_AdvWarn_2Ln - AST.dgn User:kadais